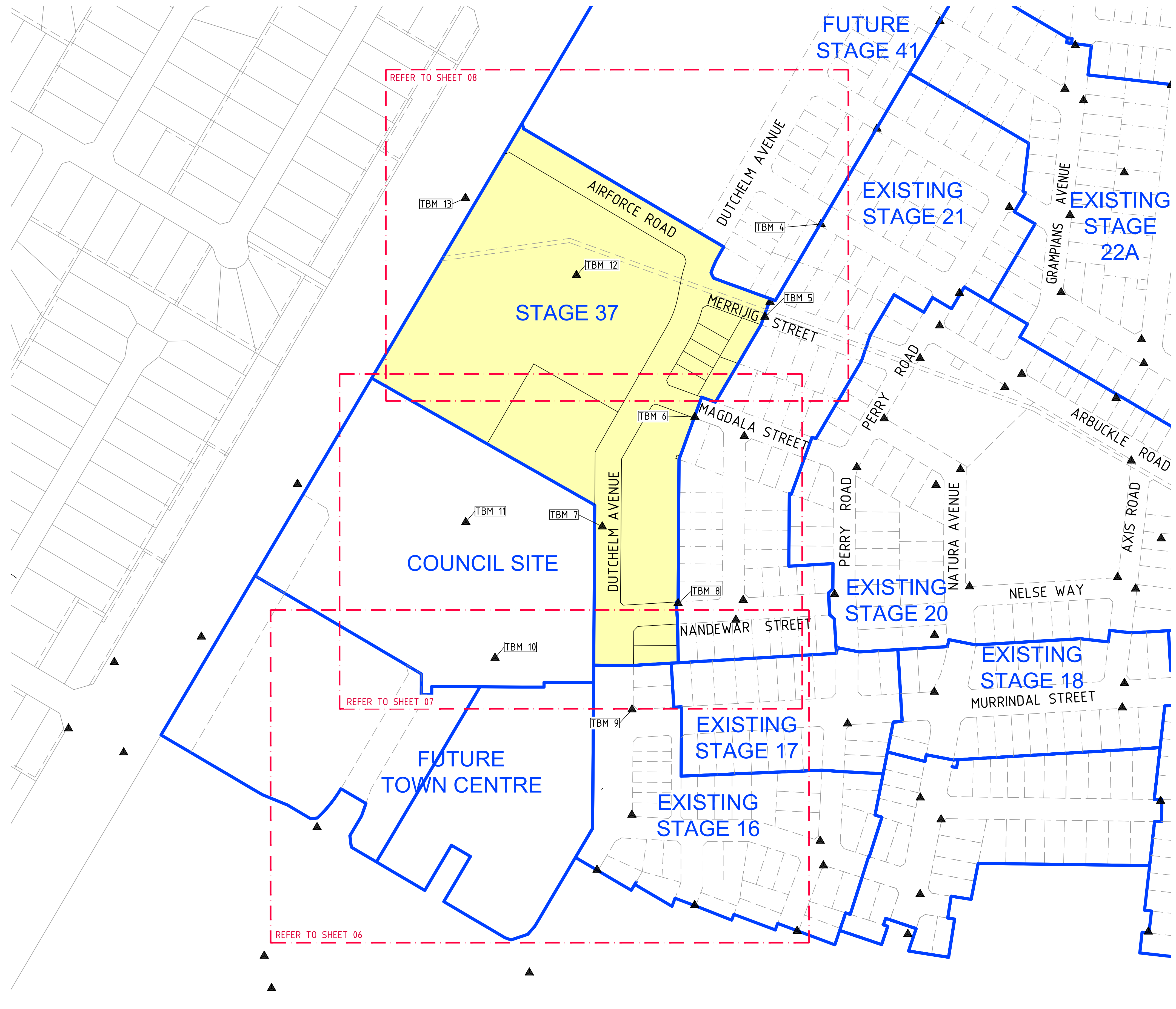


TBM SCHEDULE

I.D.	TYPE	EASTING	NORTHING	LEVEL
4	RIVET IN PATH	29245.970	5801256.680	19.13
5	NAIL IN KERB	292905.310	5801189.450	18.62
6	RIVET IN PATH	292854.610	5801116.910	18.51
7	NAIL IN KERB	292787.560	5801037.450	18.89
8	RIVET IN PATH	292842.460	5800981.910	18.62
9	RIVET IN PATH	292809.110	5800904.900	18.80
10	RIVET IN CONC	292709.930	5800942.350	19.00
11	RIVET IN KERB	292688.740	5801040.720	18.77
12	RIVET IN ISLAND	292768.890	5801219.620	19.56
13	STAR PICKET	292688.480	5801275.540	19.44



NOT TO BE USED FOR CONSTRUCTION

Drawn A.WILKINS
 Date 04/08/22
 AN 3341087
 Designed G.ANTON
 Date 04/08/22
 AN 3911030
 Checked S.RAJKOVIC
 Date 31/08/22
 AN 2951053

Approved
 Date
 AN

© Dalton Consulting Engineers Pty Ltd

- LEGEND**
- STAGE BOUNDARY
 - DETAIL PLAN BOUNDARY
 - CURRENT STAGE
 - PSM | TBM

Coords: MGA Levels: AHD

BEFORE YOU DIG
www.byda.com.au

DEVELOPMENT VICTORIA

0m 15m 30m 60m 90m
 Scale @ A1/A3 1:1500 / 1:3000

RIVERWALK
 STAGE 37
 GEELONG ROAD, WERRIBEE
 WYNDHAM CITY COUNCIL
 STAGING PLAN

Drawing No. 10937SP01 Rev A
 Sheet No. 05 of 41

DALTON CONSULTING ENGINEERS
 ABN 78 429 221 049
 Melbourne wurundjeri
 Geelong wadawurrung
 Brisbane turrbal
 dceng.com.au
 T +61 3 9813 7400
 T +61 3 5246 1700
 T +61 7 3374 9000
 E info@dceng.com.au

PRELIMINARY

Drawing File: C:\12d_Synergy\delia\S\ENERGY-MEL\10937-Riverwalk - Stage 37 - 1876\1_DESIGN\01_LAND\04_A101.dwg
 10/2/2021 10:01:00 AM - 3/8/2022 11:07:00 AM
 Date/Time: Wed Aug 31, 2022 - 11:07am - C:\Users\delia

Written dimensions to take precedence over scale. Contractor shall check and verify all dimensions on site. Discrepancies to be brought to the attention of the Superintendent.

NOTE: BULK EARTHWORKS
 PERMIT 11 BULK EARTHWORKS TO BE COMPLETED PRIOR TO THE COMMENCEMENT OF STAGE 37 CIVIL WORKS (DCJ JOB NUMBER 10870).

NOTE: EXISTING SURFACE LEVELS
 ALL EXISTING CORNER LEVELS SHOWN ON THIS PLAN ARE PRIOR TO THE COMMENCEMENT OF PERMIT 11 BULK EARTHWORKS (DCJ JOB NUMBER 10870).

NOTE: END OF PAVEMENT WORKS
 CONCRETE EDGE STRIP AND AG DRAIN TO BE INSTALLED TO THE END OF ALL PAVEMENT WORKS

NOTE: EXISTING SERVICES
 ALL EXISTING SERVICES UNDER NEW AND PROPOSED ROAD PAVEMENT, FOOTPATH AND DRIVEWAYS TO BE FCR BACKFILLED.

NOTE: EXISTING STRUCTURES
 ALL EXISTING DRAINAGE PITS AND SEWER STRUCTURES WITHIN NEW WORKS ARE TO BE ADJUSTED TO MATCH NEW FINISHED SURFACE LEVELS.

NOTE: TACTILE PAVING
 TACTILE GROUND SURFACE INDICATORS (TGSIS) ARE SHOWN INDICATIVELY AND SHOULD BE CONSTRUCTED IN ACCORDANCE WITH AS/NZS 1428.4:12009.

CAUTION!
 ALL EXISTING SERVICES IN THE VICINITY OF WORKS SHALL BE PROTECTED AND KEPT IN FUNCTIONAL STATE AT ALL TIMES DURING WORKS.

BEWARE!
 NBN OPTIC FIBRE CABLES IN THE VICINITY OF WORKS. TEL: 1800 687 626.

BEWARE!
 TELSTRA OPTIC FIBRE CABLES IN THE VICINITY OF WORKS. TEL: 9253 8263.

BEWARE!
 TELSTRA MAJOR CABLES ARE IN THE VICINITY OF WORKS.

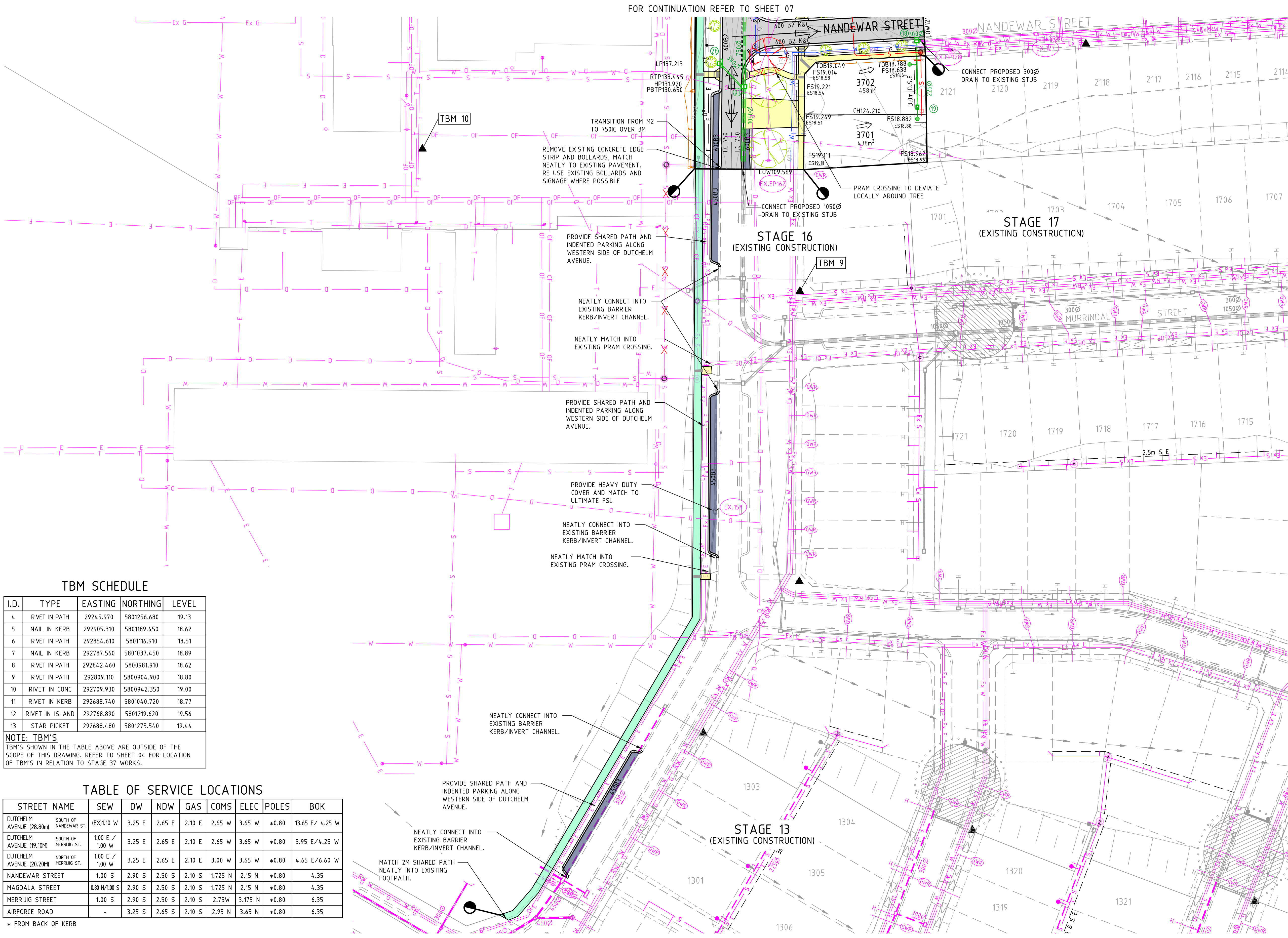
BEWARE!
 DEVELOPMENT VICTORIA FTTH OPTIC FIBRE CABLES IN THE VICINITY OF WORKS. TEL: 03 9311 4575.

WARNING!
 NO DRAINAGE WORKS SHALL COMMENCE UNTIL THE CONTRACTOR CONFIRMS THE I.L. OF ALL EXISTING DRAINS, AND CONFIRMS IN WRITING WITH THE ENGINEERING SUPERVISOR.

DANGER!
 OVERHEAD ELECTRICITY TRANSMISSION LINES. CONTRACTOR TO EXERCISE EXTREME CAUTION WHEN OPERATING IN THE VICINITY OF THESE LINES. THE CONTRACTOR MUST ADHERE TO ALL "NO GO ZONE" REQUIREMENTS OF THE POWER AUTHORITY.

WARNING!
 THE LOCATION OF EXISTING SERVICES SHOWN ON THESE PLANS MUST BE PROVEN ON SITE, THE APPROPRIATE AUTHORITY MUST BE CONTACTED AND THE SERVICES LOCATED PRIOR TO COMMENCEMENT OF ANY WORKS.

WARNING!
BEWARE OF ASBESTOS!
 SOME UNDERGROUND SERVICES MAY BE CONSTRUCTED FROM ASBESTOS CONTAINING MATERIAL. CONTACT THE SUPERINTENDENT FOR INSTRUCTIONS ON HOW TO MANAGE ANY POTENTIAL ASBESTOS HAZARD.



TBM SCHEDULE

I.D.	TYPE	EASTING	NORTHING	LEVEL
4	RIVET IN PATH	29245.970	5801256.680	19.13
5	NAIL IN KERB	292905.310	5801189.450	18.62
6	RIVET IN PATH	292854.610	5801116.910	18.51
7	NAIL IN KERB	292787.560	5801037.450	18.89
8	RIVET IN PATH	292842.460	5800981.910	18.62
9	RIVET IN PATH	292809.110	5800904.900	18.80
10	RIVET IN CONC	292709.930	5800942.350	19.00
11	RIVET IN KERB	292688.740	5801040.720	18.77
12	RIVET IN ISLAND	292768.890	5801219.620	19.56
13	STAR PICKET	292688.480	5801275.540	19.44

NOTE: TBM'S
 TBM'S SHOWN IN THE TABLE ABOVE ARE OUTSIDE OF THE SCOPE OF THIS DRAWING, REFER TO SHEET 04 FOR LOCATION OF TBM'S IN RELATION TO STAGE 37 WORKS.

TABLE OF SERVICE LOCATIONS

STREET NAME	SEW	DW	NDW	GAS	COMS	ELEC	POLES	BOK
DUTCHELM AVENUE (28.80m) SOUTH OF NANDEWAR ST.	(EX)1.10 W	3.25 E	2.65 E	2.10 E	2.65 W	3.65 W	+0.80	13.65 E / 4.25 W
DUTCHELM AVENUE (19.10m) SOUTH OF MERRIJIG ST.	1.00 E / 1.00 W	3.25 E	2.65 E	2.10 E	2.65 W	3.65 W	+0.80	3.95 E / 4.25 W
DUTCHELM AVENUE (20.20m) NORTH OF MERRIJIG ST.	1.00 E / 1.00 W	3.25 E	2.65 E	2.10 E	3.00 W	3.65 W	+0.80	4.65 E / 6.60 W
NANDEWAR STREET	1.00 S	2.90 S	2.50 S	2.10 S	1.725 N	2.15 N	+0.80	4.35
MAGDALA STREET	0.80 N / 1.00 S	2.90 S	2.50 S	2.10 S	1.725 N	2.15 N	+0.80	4.35
MERRIJIG STREET	1.00 S	2.90 S	2.50 S	2.10 S	2.75W	3.175 N	+0.80	6.35
AIRFORCE ROAD	-	3.25 S	2.65 S	2.10 S	2.95 N	3.65 N	+0.80	6.35

* FROM BACK OF KERB

LEGEND

- Ex W - EX. WATER MAIN
- Ex G - EX. GAS MAIN
- Ex E - EX. ELECTRICAL CABLE
- Ex S - EX. SEWER MAIN & MH
- Ex T - EX. COMM. CABLE & PIT
- Ex D - EX. DRAIN & PIT
- E — ELECTRICITY
- T — TELECOMMUNICATIONS
- G — GAS
- W — WATER
- RW — RECYCLED WATER
- DW/NDW/GAS CONDUITS
- CC — SERVICE TO BE ABANDONED
- L — LIMIT OF WORKS
- S — SEWER MAIN & MANHOLE
- SW — SW DRAIN & PIT
- H — HOUSE DRN | PROP. INLET
- FS21.650 ES20.08
- TOB21.650
- FILLING OVER 300mm
- ASPHALT PAVEMENT
- CONCRETE PATH | D'WAY
- CONCRETE SHARED PATH
- TURN AREA
- CONCRETE PARKING BAY
- HEAVY DUTY CROSSOVER
- RAISED PLATFORM
- FINISHED SURFACE LEVEL
- EX. SURFACE LEVEL
- TOP OF BATTER LEVEL
- REGRADE LOT (MIN 1:50)
- PROPOSED TREE
- SIGNAGE
- PSM | TBM

DEVELOPMENT VICTORIA

Scale @ A1/A3 1:500 / 1:1000

Scale 0m 5m 10m 20m 30m

Scale @ A1/A3 1:500 / 1:1000

RIVERWALK STAGE 37
 GEELONG ROAD, WERRIBEE
 WYNDHAM CITY COUNCIL
 DETAIL PLAN
 01 OF 03
 Drawing No. 10937DP01
 Sheet No. 06 of 41

DALTON CONSULTING ENGINEERS
 melbourne wurundjeri
 geelong wadawurrung
 brisbane turrbal
 dceng.com.au

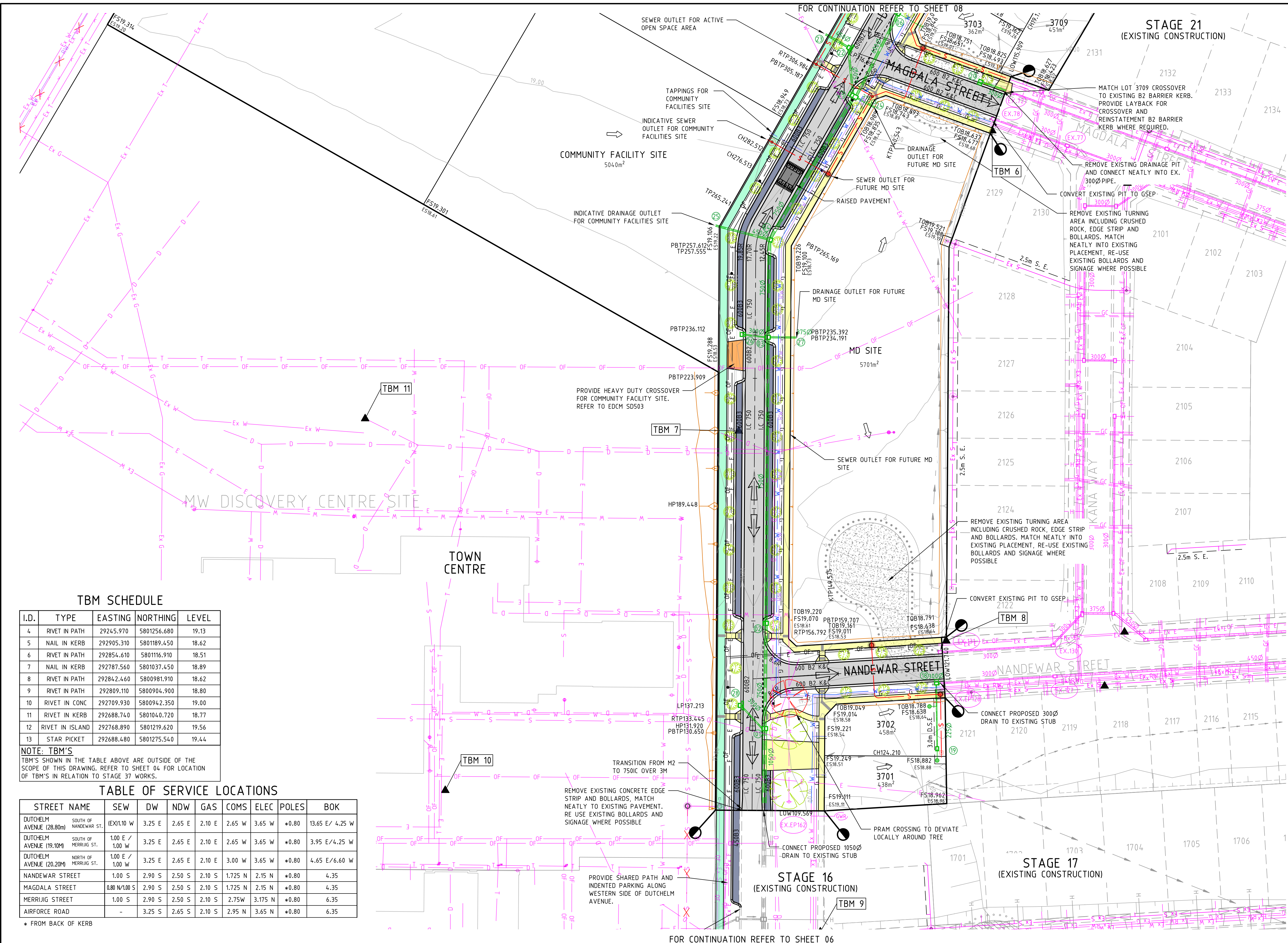
T +61 3 9813 7400
 T +61 3 5246 1700
 T +61 7 3374 9000
 E info@dceng.com.au

PRELIMINARY

Drawing File: C:\124_Synergy\delta\delta\ENERGY-ME\10937-Riverwalk - Stage 37 - 1876\1_Design\01_ACAD\04-RO1
 10937DP01.dwg - D:\01
 Date/Time: Wed Aug 31, 2022 - 11:07am - C:\Users\...

Written dimensions to take precedence over scale. Contractor shall check and verify all dimensions on site. Discrepancies to be brought to the attention of the Superintendent.

© Dalton Consulting Engineers Pty Ltd



- NOTE: BULK EARTHWORKS**
PERMIT 11 BULK EARTHWORKS TO BE COMPLETED PRIOR TO THE COMMENCEMENT OF STAGE 37 CIVIL WORKS (DCE JOB NUMBER 10870).
- NOTE: EXISTING SURFACE LEVELS**
ALL EXISTING CORNER LEVELS SHOWN ON THIS PLAN ARE PRIOR TO THE COMMENCEMENT OF PERMIT 11 BULK EARTHWORKS (DCE JOB NUMBER 10870).
- NOTE: END OF PAVEMENT WORKS**
CONCRETE EDGE STRIP AND AG DRAIN TO BE INSTALLED TO THE END OF ALL PAVEMENT WORKS.
- NOTE: EXISTING SERVICES**
ALL EXISTING SERVICES UNDER NEW AND PROPOSED ROAD PAVEMENT, FOOTPATH AND DRIVEWAYS TO BE FCR BACKFILLED.
- NOTE: EXISTING STRUCTURES**
ALL EXISTING DRAINAGE PITS AND SEWER STRUCTURES WITHIN NEW WORKS ARE TO BE ADJUSTED TO MATCH NEW FINISHED SURFACE LEVELS.
- NOTE: TACTILE PAVING**
TACTILE GROUND SURFACE INDICATORS (TGS/IS) ARE SHOWN INDICATIVELY AND SHOULD BE CONSTRUCTED IN ACCORDANCE WITH AS/NZS 1428.4.1:2009.

CAUTION!
ALL EXISTING SERVICES IN THE VICINITY OF WORKS SHALL BE PROTECTED AND KEPT IN FUNCTIONAL STATE AT ALL TIMES DURING WORKS.

BWARE!
NBN OPTIC FIBRE CABLES IN THE VICINITY OF WORKS. TEL: 1800 687 626.

BWARE!
TELSTRA OPTIC FIBRE CABLES IN THE VICINITY OF WORKS. TEL: 9253 8263.

BWARE!
TELSTRA MAJOR CABLES ARE IN THE VICINITY OF WORKS.

BWARE!
DEVELOPMENT VICTORIA FTTH OPTIC FIBRE CABLES IN THE VICINITY OF WORKS. TEL: 03 9311 4575.

WARNING!
NO DRAINAGE WORKS SHALL COMMENCE UNTIL THE CONTRACTOR CONFIRMS THE I.L. OF ALL EXISTING DRAINS, AND CONFIRMS IN WRITING WITH THE ENGINEERING SUPERVISOR.

DANGER!
OVERHEAD ELECTRICITY TRANSMISSION LINES. CONTRACTOR TO EXERCISE EXTREME CAUTION WHEN OPERATING IN THE VICINITY OF THESE LINES. THE CONTRACTOR MUST ADHERE TO ALL "NO GO ZONE" REQUIREMENTS OF THE POWER AUTHORITY.

WARNING!
THE LOCATION OF EXISTING SERVICES SHOWN ON THESE PLANS MUST BE PROVEN ON SITE, THE APPROPRIATE AUTHORITY MUST BE CONTACTED AND THE SERVICES LOCATED PRIOR TO COMMENCEMENT OF ANY WORKS.

WARNING!
BWARE OF ASBESTOS!
SOME UNDERGROUND SERVICES MAY BE CONSTRUCTED FROM ASBESTOS CONTAINING MATERIAL. CONTACT THE SUPERINTENDENT FOR INSTRUCTIONS ON HOW TO MANAGE ANY POTENTIAL ASBESTOS HAZARD.

TBM SCHEDULE

I.D.	TYPE	EASTING	NORTHING	LEVEL
4	RIVET IN PATH	29245.970	5801256.680	19.13
5	NAIL IN KERB	292905.310	5801189.450	18.62
6	RIVET IN PATH	292854.610	5801116.910	18.51
7	NAIL IN KERB	292787.560	5801037.450	18.89
8	RIVET IN PATH	292842.460	5800981.910	18.62
9	RIVET IN PATH	292809.110	5800904.900	18.80
10	RIVET IN CONC	292709.930	5800942.350	19.00
11	RIVET IN KERB	292688.740	5801040.720	18.77
12	RIVET IN ISLAND	292768.890	5801219.620	19.56
13	STAR PICKET	292688.480	5801275.540	19.44

NOTE: TBM'S
TBM'S SHOWN IN THE TABLE ABOVE ARE OUTSIDE OF THE SCOPE OF THIS DRAWING. REFER TO SHEET 04 FOR LOCATION OF TBM'S IN RELATION TO STAGE 37 WORKS.

TABLE OF SERVICE LOCATIONS

STREET NAME	SEW	DW	NDW	GAS	COMS	ELEC	POLES	BOK
DUTCHELM AVENUE (28.80m) SOUTH OF NANDEWAR ST.	1E X 1.10 W	3.25 E	2.65 E	2.10 E	2.65 W	3.65 W	*0.80	13.65 E / 4.25 W
DUTCHELM AVENUE (19.10M) SOUTH OF MERRIJG ST.	1.00 E / 1.00 W	3.25 E	2.65 E	2.10 E	2.65 W	3.65 W	*0.80	3.95 E / 4.25 W
DUTCHELM AVENUE (20.20M) NORTH OF MERRIJG ST.	1.00 E / 1.00 W	3.25 E	2.65 E	2.10 E	3.00 W	3.65 W	*0.80	4.65 E / 6.60 W
NANDEWAR STREET	1.00 S	2.90 S	2.50 S	2.10 S	1.725 N	2.15 N	*0.80	4.35
MAGDALA STREET	0.80 N / 1.00 S	2.90 S	2.50 S	2.10 S	1.725 N	2.15 N	*0.80	4.35
MERRIJG STREET	1.00 S	2.90 S	2.50 S	2.10 S	2.75W	3.175 N	*0.80	6.35
AIRFORCE ROAD	-	3.25 S	2.65 S	2.10 S	2.95 N	3.65 N	*0.80	6.35

* FROM BACK OF KERB

NOT TO BE USED FOR CONSTRUCTION

Drawn: A. WILKINS
Date: 04/08/22
AN: 3341087
Designed: G. ANTON
Date: 04/08/22
AN: 3911030
Checked: S. RAJKOVIC
Date: 31/08/22
AN: 2951053
Approved: [Signature]
Date: [Blank]
AN: [Blank]

LEGEND

- Ex W - EX. WATER MAIN
- Ex G - EX. GAS MAIN
- Ex E - EX. ELECTRICAL CABLE
- Ex S - EX. SEWER MAIN & MH
- Ex T - EX. COMM. CABLE & PIT
- Ex D - EX. DRAIN & PIT
- Electricity
- Telecommunications
- Gas
- Water
- Recycled Water
- DW/NDW/GAS CONDUITS
- Service to be abandoned
- Limit of works
- Signage
- PSM | TBM
- Sewer main & manhole
- SW drain & pit
- House drain | prop. inlet
- Batter
- Finished surface level
- Top of batter level
- Regrade lot (Mn 1:50)
- Proposed tree
- Filling over 300mm
- Asphalt pavement
- Concrete path | d'way
- Concrete shared path
- Turn area
- Concrete parking bay
- Heavy duty crossover
- Raised platform

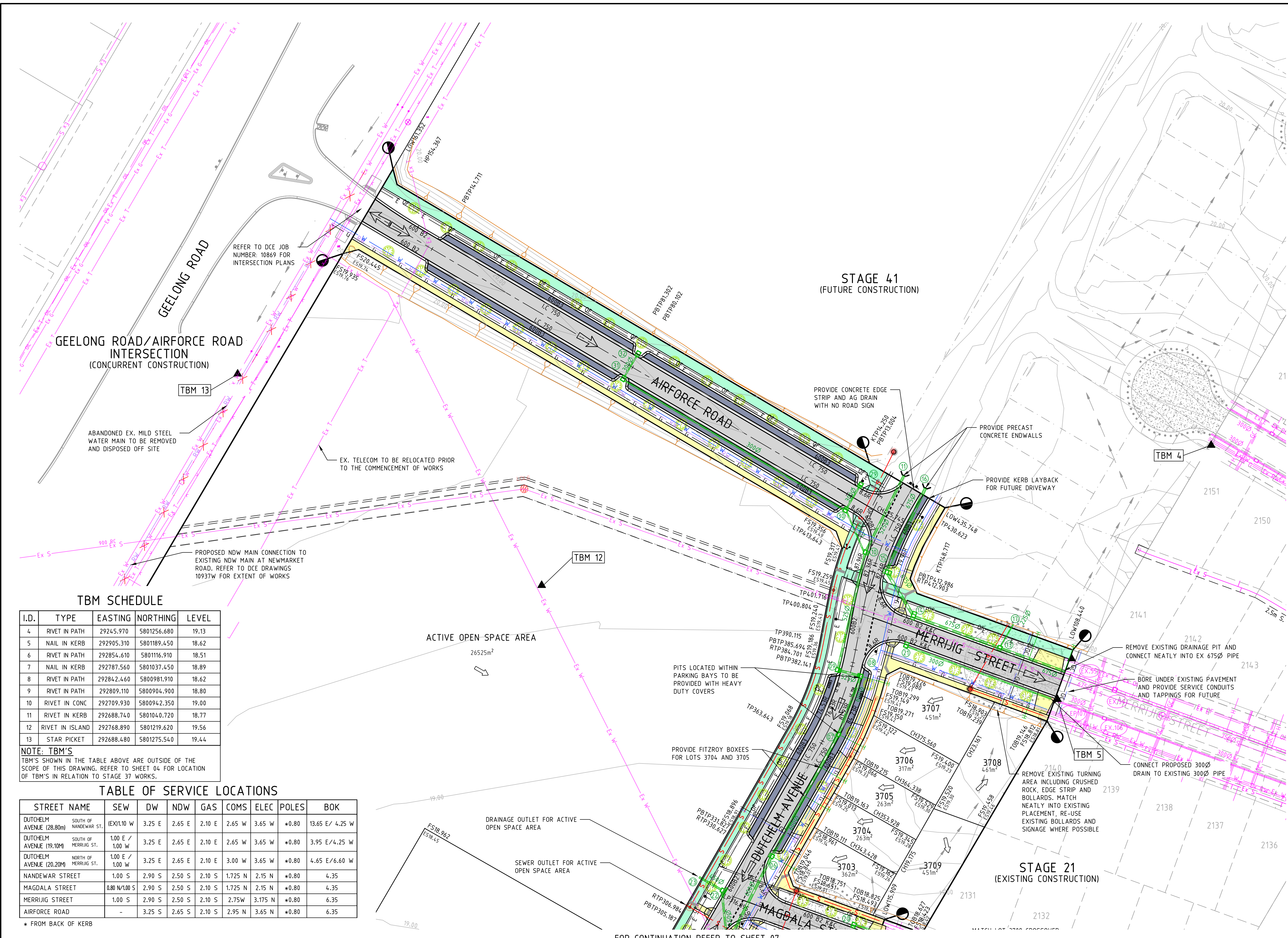
Coords: MGA Levels: AHD
BEFORE YOU DIG
www.byda.com.au

DEVELOPMENT VICTORIA
Scale @ A1/A3 1:500 / 1:1000

RIVERWALK STAGE 37
GEELONG ROAD, WERRIBEE
WYNDHAM CITY COUNCIL
DETAIL PLAN
02 OF 03
Drawing No. 10937DP02
Sheet No. 07 of 41
Rev A

DALTON CONSULTING ENGINEERS
ABN 78 429 221 049
T +61 3 9813 7400
T +61 3 5246 1700
T +61 7 3374 9000
E info@dceng.com.au
PRELIMINARY

Drawings File: C:\124_Synergy\kaha\ENERGY-ME\10937-Riverwalk - Stage 37 - 1876\1_DESIGN\01_ACAD\04-00
10937DP02.dwg - TP02
Date/Time: Wed Aug 31, 2022 - 11:07am - Goolfing



- NOTE: BULK EARTHWORKS**
PERMIT 11 BULK EARTHWORKS TO BE COMPLETED PRIOR TO THE COMMENCEMENT OF STAGE 37 CIVIL WORKS (DCE JOB NUMBER 10870).
- NOTE: EXISTING SURFACE LEVELS**
ALL EXISTING CORNER LEVELS SHOWN ON THIS PLAN ARE PRIOR TO THE COMMENCEMENT OF PERMIT 11 BULK EARTHWORKS (DCE JOB NUMBER 10870).
- NOTE: END OF PAVEMENT WORKS**
CONCRETE EDGE STRIP AND AG DRAIN TO BE INSTALLED TO THE END OF ALL PAVEMENT WORKS
- NOTE: EXISTING SERVICES**
ALL EXISTING SERVICES UNDER NEW AND PROPOSED ROAD PAVEMENT, FOOTPATH AND DRIVEWAYS TO BE FCR BACKFILLED.
- NOTE: EXISTING STRUCTURES**
ALL EXISTING DRAINAGE PITS AND SEWER STRUCTURES WITHIN NEW WORKS ARE TO BE ADJUSTED TO MATCH NEW FINISHED SURFACE LEVELS.
- NOTE: TACTILE PAVING**
TACTILE GROUND SURFACE INDICATORS (TGS/IS) ARE SHOWN INDICATIVELY AND SHOULD BE CONSTRUCTED IN ACCORDANCE WITH AS/NZS 1428.4.1:2009.

CAUTION!
ALL EXISTING SERVICES IN THE VICINITY OF WORKS SHALL BE PROTECTED AND KEPT IN FUNCTIONAL STATE AT ALL TIMES DURING WORKS.

BEWARE!
NBN OPTIC FIBRE CABLES IN THE VICINITY OF WORKS. TEL: 1800 687 626.

BEWARE!
TELSTRA OPTIC FIBRE CABLES IN THE VICINITY OF WORKS. TEL: 9253 8263.

BEWARE!
TELSTRA MAJOR CABLES ARE IN THE VICINITY OF WORKS.

BEWARE!
DEVELOPMENT VICTORIA FTTH OPTIC FIBRE CABLES IN THE VICINITY OF WORKS. TEL: 03 9311 4575.

WARNING!
NO DRAINAGE WORKS SHALL COMMENCE UNTIL THE CONTRACTOR CONFIRMS THE I.L. OF ALL EXISTING DRAINS, AND CONFIRMS IN WRITING WITH THE ENGINEERING SUPERVISOR.

DANGER!
OVERHEAD ELECTRICITY TRANSMISSION LINES. CONTRACTOR TO EXERCISE EXTREME CAUTION WHEN OPERATING IN THE VICINITY OF THESE LINES. THE CONTRACTOR MUST ADHERE TO ALL "NO GO ZONE" REQUIREMENTS OF THE POWER AUTHORITY.

WARNING!
THE LOCATION OF EXISTING SERVICES SHOWN ON THESE PLANS MUST BE PROVEN ON SITE, THE APPROPRIATE AUTHORITY MUST BE CONTACTED AND THE SERVICES LOCATED PRIOR TO COMMENCEMENT OF ANY WORKS.

WARNING!
BEWARE OF ASBESTOS!
SOME UNDERGROUND SERVICES MAY BE CONSTRUCTED FROM ASBESTOS CONTAINING MATERIAL. CONTACT THE SUPERINTENDENT FOR INSTRUCTIONS ON HOW TO MANAGE ANY POTENTIAL ASBESTOS HAZARD.

TBM SCHEDULE

I.D.	TYPE	EASTING	NORTHING	LEVEL
4	RIVET IN PATH	29245.970	5801256.680	19.13
5	NAIL IN KERB	292905.310	5801189.450	18.62
6	RIVET IN PATH	292854.610	5801116.910	18.51
7	NAIL IN KERB	292787.560	5801037.450	18.89
8	RIVET IN PATH	292842.460	5800981.910	18.62
9	RIVET IN PATH	292809.110	5800904.900	18.80
10	RIVET IN CONC	292709.930	5800942.350	19.00
11	RIVET IN KERB	292688.740	5801040.720	18.77
12	RIVET IN ISLAND	292768.890	5801219.620	19.56
13	STAR PICKET	292688.480	5801275.540	19.44

NOTE: TBM'S
TBM'S SHOWN IN THE TABLE ABOVE ARE OUTSIDE OF THE SCOPE OF THIS DRAWING. REFER TO SHEET 04 FOR LOCATION OF TBM'S IN RELATION TO STAGE 37 WORKS.

TABLE OF SERVICE LOCATIONS

STREET NAME	SEW	DW	NDW	GAS	COMS	ELEC	POLES	BOK
DUTCHELM AVENUE (28.80M) SOUTH OF NANDEWAR ST.	1EX1.10 W	3.25 E	2.65 E	2.10 E	2.65 W	3.65 W	*0.80	13.65 E / 4.25 W
DUTCHELM AVENUE (19.10M) SOUTH OF MERRIJIG ST.	1.00 E / 1.00 W	3.25 E	2.65 E	2.10 E	2.65 W	3.65 W	*0.80	3.95 E / 4.25 W
DUTCHELM AVENUE (20.20M) NORTH OF MERRIJIG ST.	1.00 E / 1.00 W	3.25 E	2.65 E	2.10 E	3.00 W	3.65 W	*0.80	4.65 E / 6.60 W
NANDEWAR STREET	1.00 S	2.90 S	2.50 S	2.10 S	1.725 N	2.15 N	*0.80	4.35
MAGDALA STREET	0.80 N/1.00 S	2.90 S	2.50 S	2.10 S	1.725 N	2.15 N	*0.80	4.35
MERRIJIG STREET	1.00 S	2.90 S	2.50 S	2.10 S	2.75W	3.175 N	*0.80	6.35
AIRFORCE ROAD	-	3.25 S	2.65 S	2.10 S	2.95 N	3.65 N	*0.80	6.35

* FROM BACK OF KERB

NOT TO BE USED FOR CONSTRUCTION

REV	DESCRIPTION	DATE	AMEND	APPD
A	COUNCIL ISSUE	31/08/22	GAJAW	TL

Drawn
Date
AN
3341087
Designed
Date
AN
G.ANTON
04/08/22
3911030
Checked
Date
AN
S.RAJKOVIC
31/08/22
2951053
Approved
Date
AN

- LEGEND**
- EX W - EX. WATER MAIN
 - EX G - EX. GAS MAIN
 - EX E - EX. ELECTRICAL CABLE
 - EX S - EX. SEWER MAIN & MH
 - EX T - EX. COMM. CABLE & PIT
 - EX D - EX. DRAIN & PIT
 - E - ELECTRICITY
 - T - TELECOMMUNICATIONS
 - G - GAS
 - W - WATER
 - RW - RECYCLED WATER
 - DW/NDW/GAS CONDUITS
 - SIGNAGE
 - PSM | TBM
 - S - SEWER MAIN & MANHOLE
 - SW DRAIN & PIT
 - H - HOUSE DRN | PROP. INLET
 - BATTER
 - FS21.650 ES20.08
 - TOB21.650
 - REGRADE LOT (MIN 1:50)
 - PROPOSED TREE
 - FILLING OVER 300mm
 - ASPHALT PAVEMENT
 - CONCRETE PATH | D'WAY
 - CONCRETE SHARED PATH
 - TURN AREA
 - CONCRETE PARKING BAY
 - HEAVY DUTY CROSSOVER
 - RAISED PLATFORM

FOR CONTINUATION REFER TO SHEET 07

Coords: MGA Levels: AHD

Scale @ A1/A3 1:500 / 1:1000

DEVELOPMENT VICTORIA

RIVERWALK
STAGE 37
GEELONG ROAD, WERRIBEE
WYNDHAM CITY COUNCIL
DETAIL PLAN
03 OF 03
Drawing No. 10937DP03
Sheet No. 08 of 41

DALTON CONSULTING ENGINEERS
ABN 78 429 221 049
T +61 3 9813 7400
T +61 3 5246 1700
T +61 7 3374 9000
E info@dceng.com.au

PRELIMINARY

Drawing File: C:\124_Synergy\werra\ENERGY-ME\10937-Riverwalk - Stage 37 - 1876\1_DESIGN\01_ACAD\04A-00
 10937DP03.dwg - D:\P3
 Date/Time: Wed Aug 31, 2022 - 11:07am - C:\dell\p3