

# Memorandum of Common Provisions

## Section 91A Transfer of Land Act 1958

**AA3287**

28/04/2017 \$92.70 MCP



Lodged by

Name: Allens  
Phone: +61 3 9614 1011  
Address: Level 33, 101 Collins Street, Melbourne Vic 3000  
Reference: VBMM:MJGM:120526026 (Riverwalk Stage 14)  
Customer Code: 0951R

This memorandum (containing 14 pages) contains provisions which are intended for inclusion in instruments and plans to be subsequently lodged for registration.

## Provisions

### RECITALS

- A. This MCP has been prepared by Places Victoria in order to regulate the siting, form and design of the residential development in accordance with the requirement to ensure a high level of amenity for owners and residents of the allotments within the Plan of Subdivision.
- B. The provisions of this MCP are incorporated into a restriction created by the Plan of Subdivision being PS 744980L known as Stage 14 of the Riverwalk Estate, Werribee.
- C. This MCP provides details of approved building envelopes.
- D. This MCP provides information necessary to interpret the approved building envelopes.
- E. The MCP imposes restrictions on the design and siting of buildings which in some cases may be different to those in the Building Regulations. In some cases the restrictions in this MCP may be stricter than the Building Regulations, and in other cases, the siting restrictions may be contrary to the Building Regulations.
- F. Where the siting restrictions in this MCP are contrary to regulations 409, 411, 414, 415, 416 and 420 of the Building Regulations, no consent and report of the relevant council is required, as this MCP has been prepared with regard to regulation 406 of the Building Regulations.
- G. Some matters addressed in this MCP are not covered by the Building Regulations.

### 1. DEFINITIONS

- 1.1 **'Approved Building Envelope'** means the building envelope shown for a particular allotment in the attached Building Envelopes Plan and has the same meaning as in regulation 402 of the Building Regulations.
- 1.2 **'Building'** has the same meaning as in the Building Act.
- 1.3 **'Building Act'** means the Building Act 1993 as amended from time to time.

5501406A

# MCP

- 1. The provisions are to be numbered consecutively from number 1.
- 2. Further pages may be added but each page should be consecutively numbered.
- 3. To be used for the inclusion of provisions in instruments and plans.

Page 1 of 14

**THE BACK OF THIS FORM MUST NOT BE USED**

Land Victoria, 570 Bourke Street, Melbourne, 3000, Phone 8636-2010

AA3287

28/04/2017

\$92.70

MCP



# Memorandum of Common Provisions

## Section 91A Transfer of Land Act 1958

- 1.4 **'Building Envelopes Plan'** means the plan that forms part of this MCP and which shows the Approved Building Envelopes and other related matters for the lots within the Plan of Subdivision.
- 1.5 **'Building Envelope Profiles'** means the profile section plans relevant to the Building Envelope. The applicable building envelope profile sections are marked on the Building Envelope Plan.
- 1.6 **'Building Permit'** means a building permit in terms of the Building Act.
- 1.7 **'Building Regulations'** means the Building Regulations 2006 or any subsequent regulations made pursuant to the Building Act which regulate the siting of a Building.
- 1.8 **'Dwelling'** means a building and any associated outbuildings (including garages and carports) used for the purposes of a single domestic residence.
- 1.9 **'Finished Surface Level'** means the finished surface level of the ground at the time of registration of the Plan of Subdivision.
- 1.10 **'Front Street'** means the street or road which forms the frontage to the lot concerned. Where there is more than one road which adjoins a lot or where it may otherwise be unclear, the Front Street is identified by the location of the vehicular crossover to the lot on the building envelope plan.
- 1.11 **'Garage'** means a domestic garage or a domestic carport constructed primarily for the purpose of storage of motor vehicles, trailers, caravans, campervans, boats and the like.
- 1.12 **'Habitable Room'** has the same meaning as in the Building Code of Australia.
- 1.13 **'MCP'** means this Memorandum of Common Provisions.
- 1.14 **'Plan of Subdivision'** means the relevant plan of subdivision for a particular allotment which incorporates this MCP.
- 1.15 **'Riverwalk Residential Design Controls'** means the Riverwalk Design Standards (and associated referenced documents) prepared by Places Victoria, as amended from time to time.
- 1.16 **'Setback'** means the shortest horizontal distance from a particular boundary or building to another boundary or building (excepting matters specifically referred to in this MCP).
- 1.17 **'Side Street'** means a street or road which abuts an allotment other than a Front Street.
- 1.18 **'Places Victoria'** means the Urban Renewal Authority Victoria created pursuant to the Urban Renewal Authority Victoria Act 2003.

## 2. SITING AND DESIGN

### 2.1 Exemption from the need for the Consent and Report of the relevant Council

The restriction in the Plan of Subdivision which incorporates this MCP exempts a design from requiring the consent and report of the relevant council with regard to a design which does not comply with the Building Regulations in respect of the following:

5501406A

# MCP

1. The provisions are to be numbered consecutively from number 1.
2. Further pages may be added but each page should be consecutively numbered.
3. To be used for the inclusion of provisions in instruments and plans.

Page 2 of 14

**THE BACK OF THIS FORM MUST NOT BE USED**


Land Victoria, 570 Bourke Street, Melbourne, 3000, Phone 8636-2010

# Memorandum of Common Provisions

## Section 91A Transfer of Land Act 1958

AA3287

28/04/2017 \$92.70 MCP



- 2.1.1 Minimum Street Setback (regulation 409);
- 2.1.2 Site Coverage (regulation 411);
- 2.1.3 Side Setback and rear Setback (regulation 414);
- 2.1.4 Walls on boundaries (regulation 415);
- 2.1.5 Daylight to existing Habitable Room windows (regulation 416);
- 2.1.6 Daylight to Habitable Room windows (regulation 420).

### 2.2 Approved Building Envelopes

A Building (other than a boundary fence or other specific tolerable encroachments pursuant to this MCP) must be sited within the Approved Building Envelope and Building Envelope Profiles. The siting of a building within the Approved Building Envelope is subject to any further restriction or modification imposed by this MCP or any other applicable control.

### 2.3 Building Envelope Profiles

The heights specified with the Building Envelope Profiles are to be taken from the relevant spot "Finished Surface Level" of the site. Maximum building heights between specified points on a Setback profile lie on a straight line drawn between two specified points within a profile. The delineation of the profiles is demonstrated on the Building Envelopes plans. The Building Envelope Profiles are defined only by means of the side Setbacks of the Building Envelope. Rear Setback are to accord with the specifications outlined in Table 414 of the Building Regulations.

### 2.4 Minimum Front and Side Street Setbacks

No Dwelling shall be Setback from the Front Street less than 3.0 metres and Side Street less than 2.0 metres, unless otherwise reflected on the Approved Building Envelope.

### 2.5 Encroachments into Front Street Setback

The following may impose beyond the Approved Building Envelope and Building Envelope Profiles and encroach in to a Front Setback by not more than 1.50 metres:

- (a) An eave (including fascias & gutter);
- (b) A porch;
- (c) A verandah;
- (d) A portico;
- (e) A pergola;
- (f) A masonry chimney;
- (g) A sunblind;

5501406A

# MCP

1. The provisions are to be numbered consecutively from number 1.
2. Further pages may be added but each page should be consecutively numbered.
3. To be used for the inclusion of provisions in instruments and plans.

Page 3 of 14

**THE BACK OF THIS FORM MUST NOT BE USED**


Land Victoria, 570 Bourke Street, Melbourne, 3000, Phone 8636-2010

# Memorandum of Common Provisions

## Section 91A Transfer of Land Act 1958

AA3287

28/04/2017 \$92.70 MCP



- (h) A flue or pipe; and
- (i) Decks, steps or landings less than 800 millimetres in height.

None of the above structures may be greater than 3.6 metres in height.

### 2.6 Encroachments into side and rear Setback

**2.6.1** The following may impose beyond the Approved Building Envelope and Building Envelope Profiles and encroach in to a side or rear Setback by not more than 500 millimetres:

- (a) A porch or verandah;
- (b) A masonry chimney;
- (c) A sunblind;
- (d) A screen which prevents direct overlooking;
- (e) A flue or pipe;
- (f) A domestic fuel tank;
- (g) Heating and cooling equipment or other services; and
- (h) An eave (including fascias and gutter).

**2.6.2** The following may impose beyond the Approved Building Envelope and Building Envelope Profiles and encroach in to a side or rear Setback:

- (a) A landing with an area of not more than 2.0 metres and which is less than 800 millimetres in height above "Finished Surface Level";
- (b) An unroofed stairway or ramp;
- (c) A pergola;
- (d) Shade sails; and
- (e) A domestic watertank.

### 2.7 Site Coverage

The site coverage of:

- (a) front loaded buildings must not occupy more than 70% of an allotment; and
- (b) side or rear loaded buildings must not occupy more than 75% of an allotment.

### 2.8 Walls on boundaries

Where a Building Envelope allows construction of a building on the boundary of the lot, a wall or carport on the boundary may have a maximum length equivalent to the length of the envelope abutting the boundary (subject to the Building providing an adequate Garage Setback as required by Clause 2.12). The height of a wall or carport must not exceed a maximum height of 3.6 metres. The average height of a wall or carport may be a maximum of 3.6 metres.

5501406A

**MCP**

1. The provisions are to be numbered consecutively from number 1.
2. Further pages may be added but each page should be consecutively numbered.
3. To be used for the inclusion of provisions in instruments and plans.

Page 4 of 14

**THE BACK OF THIS FORM MUST NOT BE USED**

Land Victoria, 570 Bourke Street, Melbourne, 3000, Phone 8636-2010

# Memorandum of Common Provisions

## Section 91A Transfer of Land Act 1958

AA3287

28/04/2017 \$92.70 MCP



### 2.9 Daylight to Habitable Room windows

A Habitable Room window of a Building on an allotment must face an outdoor space or light court with a minimum dimension of 1.0 metre clear to the sky (not encroached by eaves, fascias and gutters), and not including land on an adjoining allotment.

### 2.10 Daylight to existing Habitable Room windows

Only where a Building Envelope allows construction on or within 150 millimetres of the boundary may a Building (including eaves, fascias and gutter) be constructed on or within 150 millimetres of the boundary. In this instance only, Buildings do not have to provide a Setback to accommodate a Habitable Room window in an existing Dwelling.

### 2.11 One Dwelling on a lot

With the exception of those lots identified with a \* and ♦ and marked as "Dual Occupancy Site" or "Medium Density Site" on the "Building Envelopes Plan", only one Dwelling may be erected on a lot within the Plan of Subdivision.

### 2.12 Minimum Garage Setbacks

A Garage on a lot, except for lots 1426, 1436, 1437 and 1438, must be setback not less than 5.5 metres from the front boundary of the lot measured from the centrepoint of the garage to the centrepoint of the crossover.

A Garage on lots 1426, 1436, 1437 and 1438, must be setback not less than 5 metres from the front boundary of the lot measured from the centrepoint of the garage to the centrepoint of the crossover.

On a corner lot that provides for garage access to the side street, a double Garage must be setback at least 2 metres measured from the centrepoint of the garage to the centrepoint of the crossover and a single Garage must be setback at least 5.5 metres measured from the centrepoint of the garage to the centrepoint of the crossover.

### 2.13 Location of Crossovers

The locations of the crossovers are fixed and must not be altered unless explicit consent is granted by Places Victoria or proxy.

### 2.14 Compliance and Discretion

Places Victoria may in its absolute discretion authorize in writing the siting of a Building which does not comply with the restriction created by the Plan of Subdivision which incorporates this MCP, provided that such siting complies with the requirements of the Building Regulations and / or is subject to the report and consent of the relevant reporting authority in terms of the Building Regulations. Approval by Places Victoria pursuant to this clause shall only be provided in circumstances where Places Victoria in its absolute discretion considers that the siting is desirable in terms of achieving a better planning outcome in terms of the Riverwalk Residential Design Controls that may otherwise be achieved and will not result in any significant detriment to abutting owners or occupiers.

5501406A

**MCP**

1. The provisions are to be numbered consecutively from number 1.
2. Further pages may be added but each page should be consecutively numbered.
3. To be used for the inclusion of provisions in instruments and plans.

Page 5 of 14

**THE BACK OF THIS FORM MUST NOT BE USED**

Land Victoria, 570 Bourke Street, Melbourne, 3000, Phone 8636-2010

# Memorandum of Common Provisions

## Section 91A Transfer of Land Act 1958

AA3287

28/04/2017 \$92.70 MCP



### 3. APPROVAL OF HOUSE DESIGN

The explicit approval of the design and siting of a Dwelling to be built on any lot on the Plan of Subdivision PS 744980L must be granted by Places Victoria (or proxy) prior to making a formal application for a Building Permit. The design and siting of a Dwelling must be in accordance with and meet the requirements of the Riverwalk Residential Design Controls.

### 4. INTERPRETATION

In this MCP, unless the contrary intention appears:

- 4.1 The singular includes the plural and vice versa;
- 4.2 A reference to an individual or person includes a partnership, body corporate, government authority or agency and vice versa;
- 4.3 Words importing one gender include other genders;
- 4.4 Other grammatical forms of defined words or expressions have corresponding meanings;
- 4.5 A reference to a statute, code or other law includes regulations and other instruments made under it and includes consolidations, amendments, re-enactments or replacements of any of them;
- 4.6 A reference to the Riverwalk Residential Design Controls is reference to that document or subsequent or amended documents (whether they are named as such) that are prepared to guide and control the development of land within the Plan of Subdivision;
- 4.7 A reference to an authority, institution, association or body ('original entity') that has ceased to exist or been reconstituted, renamed or replaced or whose powers or functions have been transferred to another entity, is reference to the entity that most closely serves the purposes or objects of the original entity; and
- 4.8 Headings and the provision of a table of contents are for convenience only and do not affect the interpretation of this MCP.

5501406A

**MCP**

1. The provisions are to be numbered consecutively from number 1.
2. Further pages may be added but each page should be consecutively numbered.
3. To be used for the inclusion of provisions in instruments and plans.

Page 6 of 14

**THE BACK OF THIS FORM MUST NOT BE USED**

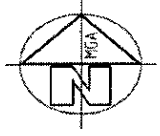
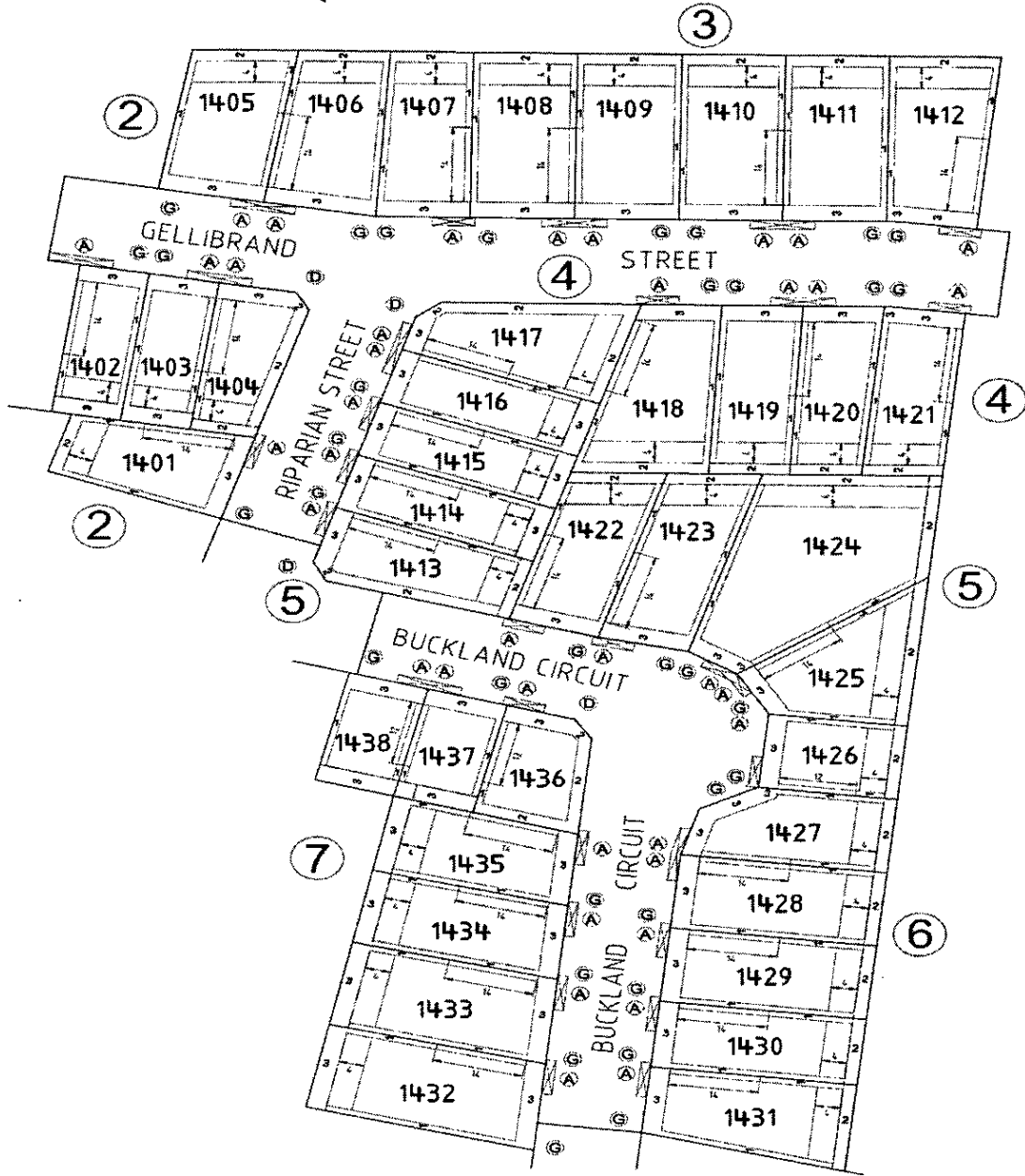
Land Victoria, 570 Bourke Street, Melbourne, 3000, Phone 8636-2010

**AA3287**

28/04/2017 \$92.70 MCP



PS 744980L



**KEY PLAN**

② - ⑦ DENOTES REFERENCE SHEET NUMBER

REF 3936PS14	VERSION: 3 (1.09.16)	SCALE 1 : 750		7.5 0 7.5 15 22.5 30 LENGTHS ARE IN METRES	ORIGINAL SHEET SIZE: A3	SHEET 1 OF 8
<b>CRA SURVEY PTY LTD</b> LAND SURVEYORS TOWN PLANNERS DEVELOPMENT CONSULTANTS 7A/346 Belmore Road office@craurvey.com.au Balwyn Vic 3103 Tel: 03 9890 0933		<b>Places Victoria</b>		<b>RIVERWALK RELEASE 14 BUILDING ENVELOPE PLANS</b>		

5501406A

**MCP**

1. The provisions are to be numbered consecutively from number 1.
2. Further pages may be added but each page should be consecutively numbered.
3. To be used for the inclusion of provisions in instruments and plans.

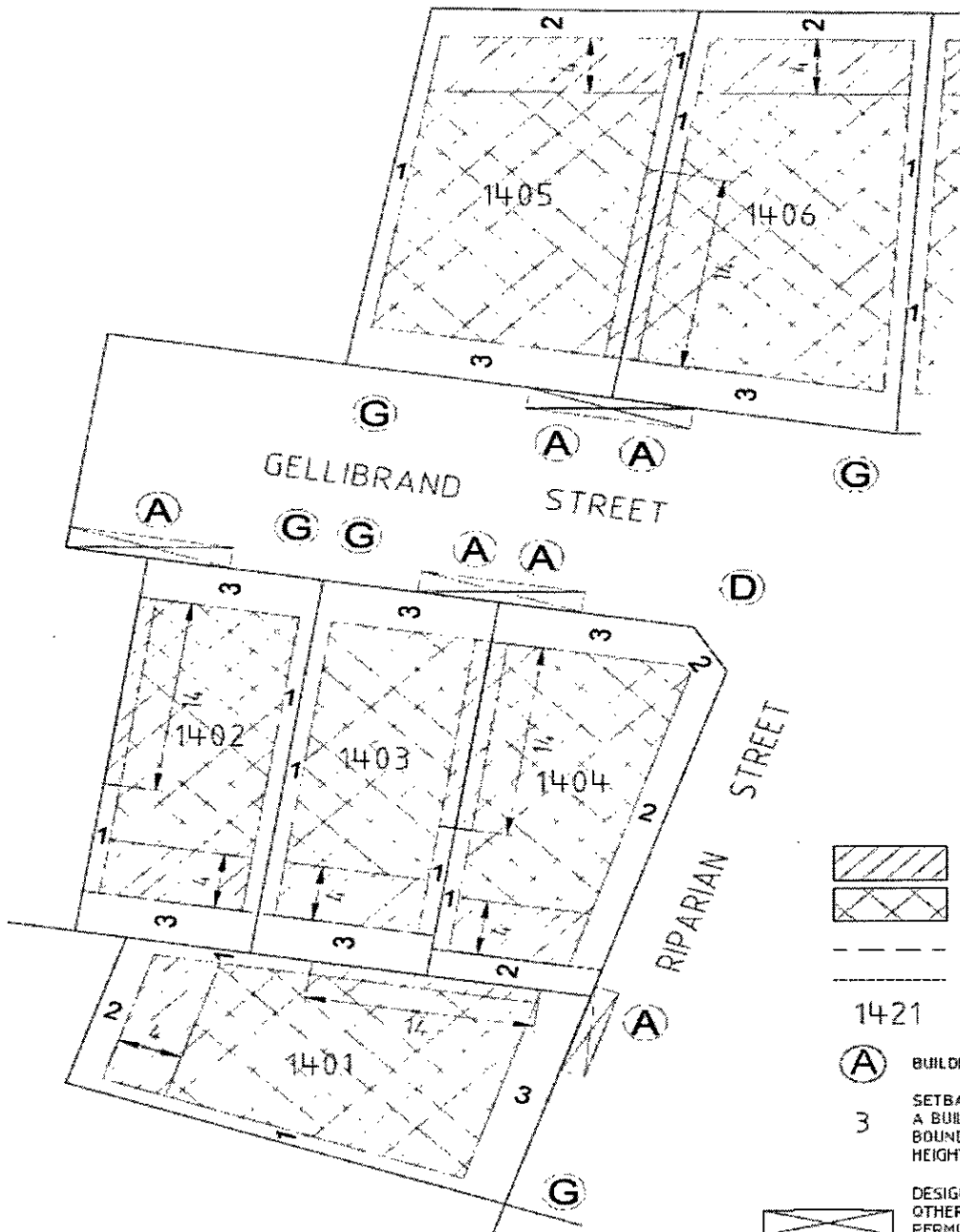
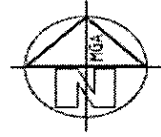
**THE BACK OF THIS FORM MUST NOT BE USED**



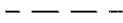
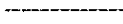


**AA3287**



28/04/2017 \$92.70 MCP



**PS 744980L**



-  BUILDING ENVELOPE (GROUND FLOOR)
-  BUILDING ENVELOPE (FIRST FLOOR)
-  3 METRE WIDE EASEMENT
-  2 METRE WIDE EASEMENT
- 1421 LOT NUMBER
-  BUILDING ENVELOPE BOUNDARY PROFILE TYPE
- 3 SETBACK MINIMUM REQUIRED (IF NONE SHOWN, A BUILDING CAN BE CONSTRUCTED ON THE BOUNDARY PROVIDED THAT THE BUILDING HEIGHT AND LENGTH REQUIREMENTS ARE MET)
-  DESIGNATED VEHICLE CROSSOVER TO LOT (NO OTHER VEHICULAR ACCESS POINT IS PERMITTED TO A LOT, EXCEPT WITH THE APPROVAL OF PLACES VICTORIA AND WYNDHAM CITY COUNCIL)

REF: 3936PS14		VERSION: 3 (1.09.16)		SCALE 1:300				ORIGINAL SHEET SIZE: A3	SHEET 2 OF 8		
 <b>CRA SURVEY PTY LTD</b> LAND SURVEYORS TOWN PLANNERS DEVELOPMENT CONSULTANTS 7A/346 Belmont Road office@cra-survey.com.au Balwyn Vic 3103 Tel: 03 9890 0933				<b>Places Victoria</b>				<b>RIVERWALK RELEASE 14 BUILDING ENVELOPE PLANS</b>			

5501406A

**MCP**

1. The provisions are to be numbered consecutively from number 1.
2. Further pages may be added but each page should be consecutively numbered.
3. To be used for the inclusion of provisions in instruments and plans.

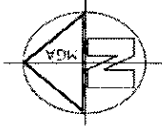
Page 8 of 14

**THE BACK OF THIS FORM MUST NOT BE USED**

Land Victoria, 570 Bourke Street, Melbourne, 3000, Phone 8636-2010

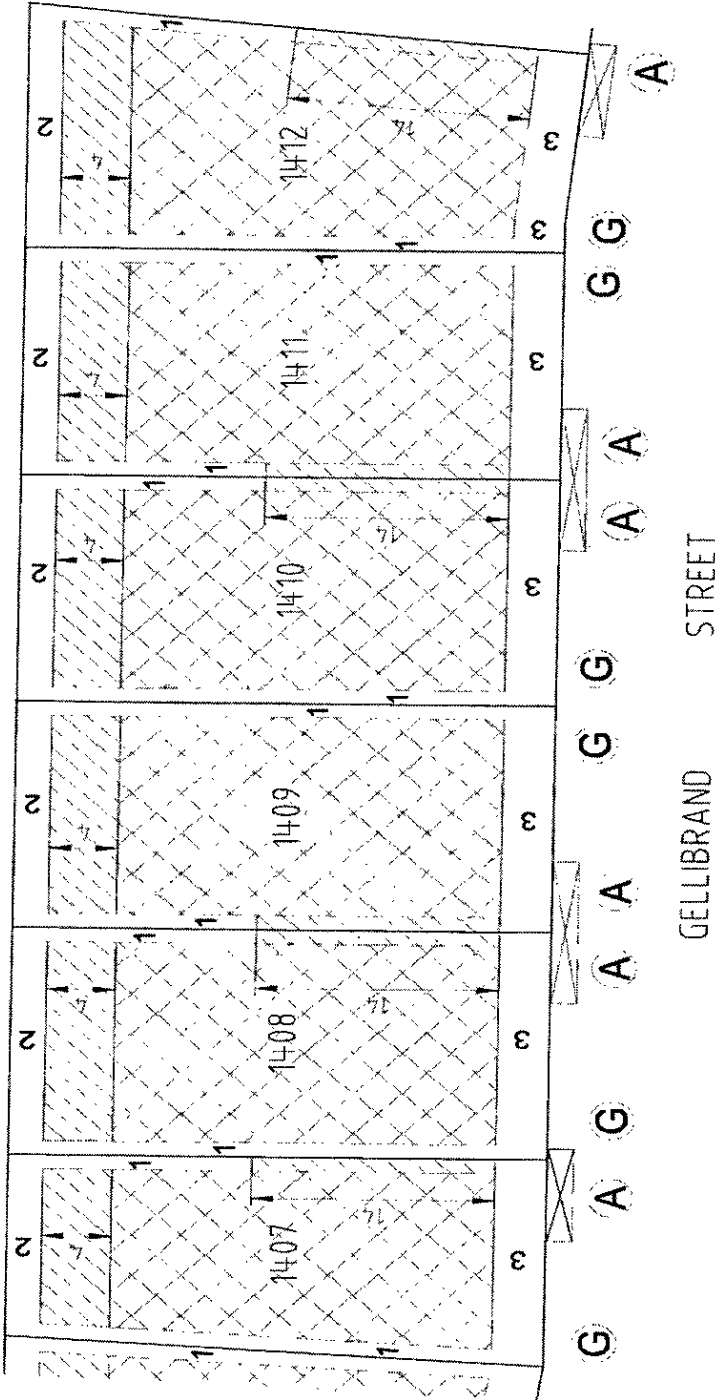



PS 744980L



AA3287

28/04/2017 \$92.70 MCP



- BUILDING ENVELOPE (GROUND FLOOR)
- BUILDING ENVELOPE (FIRST FLOOR)
- 3 METRE WIDE EASEMENT
- 2 METRE WIDE EASEMENT
- 1421 LOT NUMBER
- (A)** BUILDING ENVELOPE BOUNDARY PROFILE TYPE  
SETBACK MINIMUM REQUIRED (IF NONE SHOWN, A BUILDING CAN BE CONSTRUCTED ON THE BOUNDARY PROVIDED THAT THE BUILDING HEIGHT AND LENGTH REQUIREMENTS ARE MET)
- DESIGNATED VEHICLE CROSSOVER TO LOT AND OTHER VEHICULAR ACCESS POINT IS PERMITTED TO A LOT, EXCEPT WITH THE APPROVAL OF PLACES VICTORIA AND WYNDHAM CITY COUNCIL

ORIGINAL SHEET SIZE: A3 SHEET 3 OF 8

SCALE 1:300

VERSION: 3 (1.09.16)

REF: 3934P514

CRA SURVEY PTY LTD  
LAND SURVEYORS TOWN PLANNERS  
DEVELOPMENT CONSULTANTS

RIVERWALK RELEASE 14  
BUILDING ENVELOPE PLANS

Places Victoria

74/246 Belmore Road office@craurvey.com.au  
Bairkyn, Vic. 3103 Tel: 03 9890 0833

5501406A

**MCP**

1. The provisions are to be numbered consecutively from number 1.
2. Further pages may be added but each page should be consecutively numbered.
3. To be used for the inclusion of provisions in instruments and plans.

Page 9 of 14

**THE BACK OF THIS FORM MUST NOT BE USED**

Land Victoria, 570 Bourke Street, Melbourne, 3000, Phone 8636-2010

**AA3287**

28/04/2017

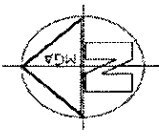
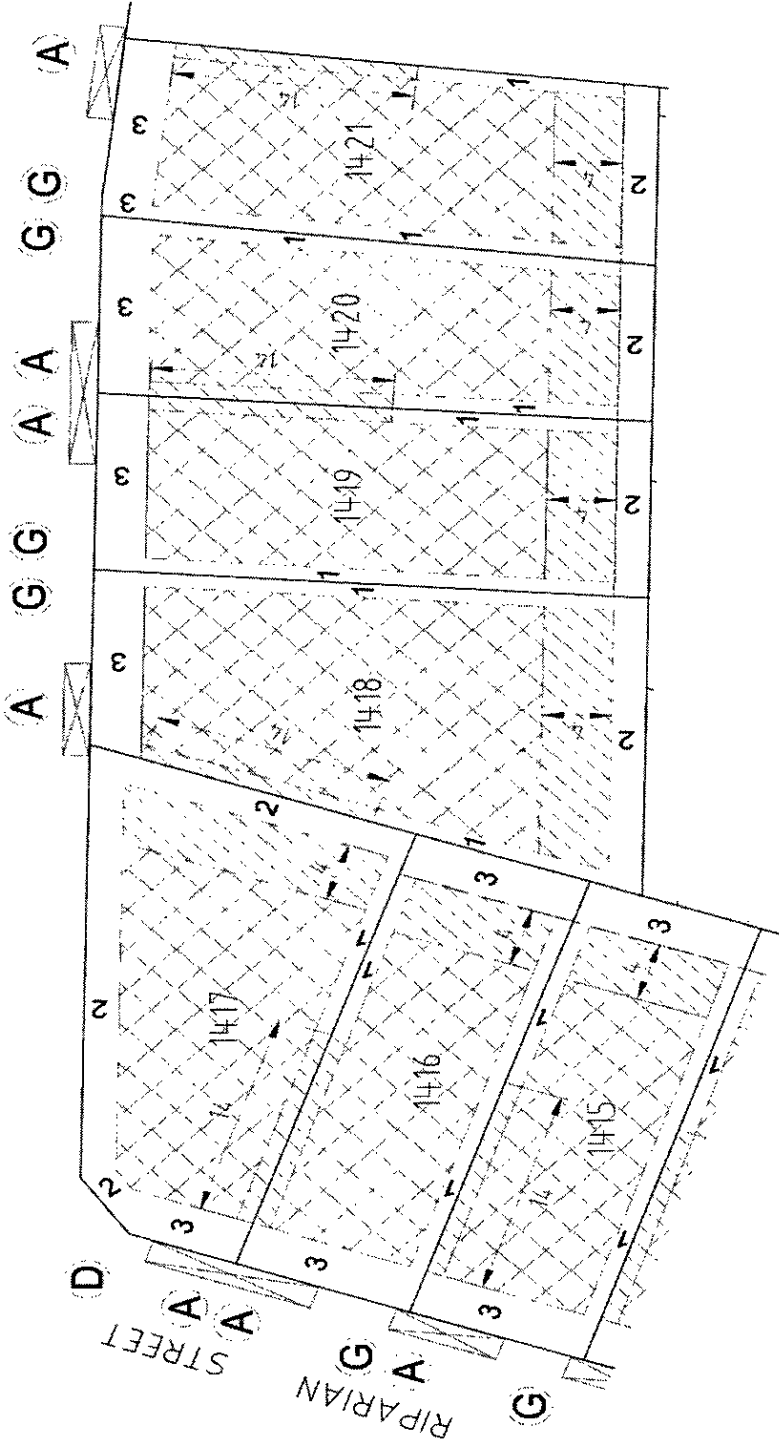
\$92.70

MCP



PS 744980L

GELLIBRAND STREET

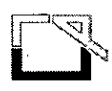


- BUILDING ENVELOPE (GROUND FLOOR)
- BUILDING ENVELOPE (FIRST FLOOR)
- 3 METRE WIDE EASEMENT
- 2 METRE WIDE EASEMENT
- 1421 LOT NUMBER

**A** BUILDING ENVELOPE BOUNDARY PROFILE TYPE  
 SETBACK MINIMUM REQUIRED IF NONE SHOWN,  
 A BUILDING CAN BE CONSTRUCTED ON THE  
 BOUNDARY PROVIDED THAT THE BUILDING  
 HEIGHT AND LENGTH REQUIREMENTS ARE MET)



DESIGNATED VEHICLE CROSSOVER TO LOT 1X0  
 OTHER VEHICULAR ACCESS POINT IS  
 PERMITTED TO A LOT, EXCEPT WITH THE  
 APPROVAL OF PLACES VICTORIA AND  
 WYNDHAM CITY COUNCIL.



**CRA SURVEY PTY LTD**  
 LAND SURVEYORS TOWN PLANNERS  
 DEVELOPMENT CONSULTANTS  
 7A/746 Belmore Road office@craurvey.com.au  
 Bakhya Vic 3103 Tel: 03 9559 0833

REF: 3936PS1H

Places Victoria

VERSION: 3 (LOD:16)

SCALE  
 1:500

3 6 9 12  
 METRES (LENGTHS IN METRES)

ORIGINAL SHEET  
 SIZE: A3

SHEET 4 OF 8

**RIVERWALK RELEASE 14  
 BUILDING ENVELOPE PLANS**

5501406A

**MCP**

1. The provisions are to be numbered consecutively from number 1.
2. Further pages may be added but each page should be consecutively numbered.
3. To be used for the inclusion of provisions in instruments and plans.


Page 10 of 14

**THE BACK OF THIS FORM MUST NOT BE USED**

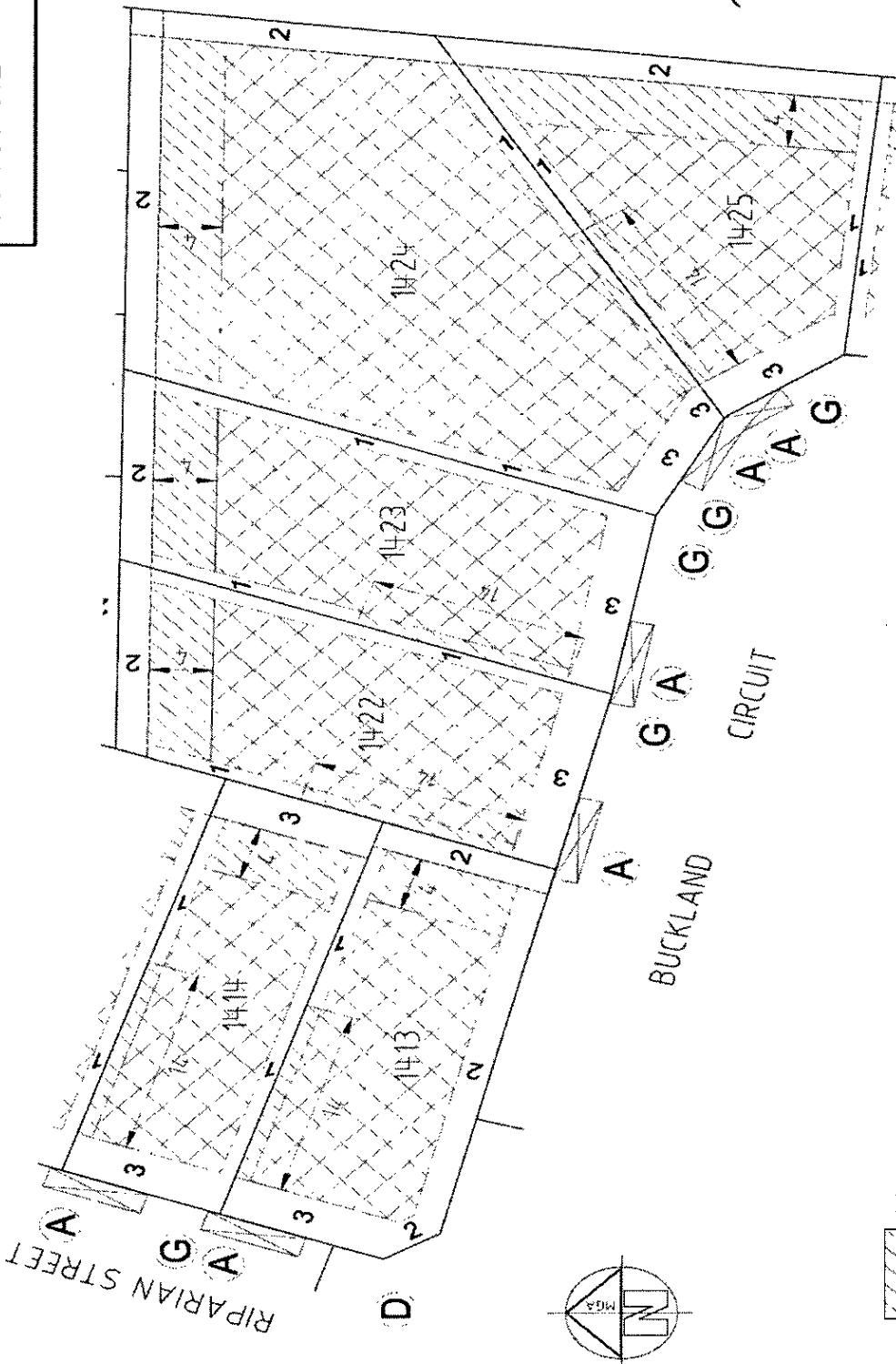
Land Victoria, 570 Bourke Street, Melbourne, 3000, Phone 8636-2010

AA3287

28/04/2017 \$92.70 MCP



PS 744980L



- BUILDING ENVELOPE (GROUND FLOOR)
  - BUILDING ENVELOPE (FIRST FLOOR)
  - 3 METRE WIDE EASEMENT
  - 2 METRE WIDE EASEMENT
- 1421 LOT NUMBER

- (A)** BUILDING ENVELOPE BOUNDARY PROFILE TYPE  
SETBACK MINIMUMS REQUIRED IF MORE SHOWN,  
A BUILDING CAN BE CONSTRUCTED ON THE  
BOUNDARY PROVIDED THAT THE BUILDING  
HEIGHT AND LENGTH REQUIREMENTS ARE MET;
- (B)** BUILDING ENVELOPE BOUNDARY PROFILE TYPE  
DESIGNATED VEHICLE CROSSOVER TO LOT (NO  
OTHER VEHICULAR ACCESS POINT IS  
PERMITTED TO A LOT, EXCEPT WITH THE  
APPROVAL OF PLACES VICTORIA AND  
WYNDHAM CITY COUNCIL)

CRA SURVEY PTY LTD	REF: 3936P514	VERSION: 3 (1.09.16)	SCALE 1:300	3 0 3 6 9 2 METRES	ORIGINAL SHEET SIZE: A3	SHEET 5 OF 8
--------------------	---------------	----------------------	----------------	-----------------------	----------------------------	--------------



LAND SURVEYORS TOWN PLANNERS  
DEVELOPMENT CONSULTANTS  
74/74b Belmore Road office@crasurvey.com.au  
Belmore Vic 3123 Tel: 03 9880 0833

Places Victoria

RIVERWALK RELEASE 14  
BUILDING ENVELOPE PLANS

5501406A

**MCP**

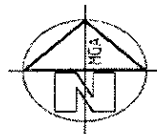
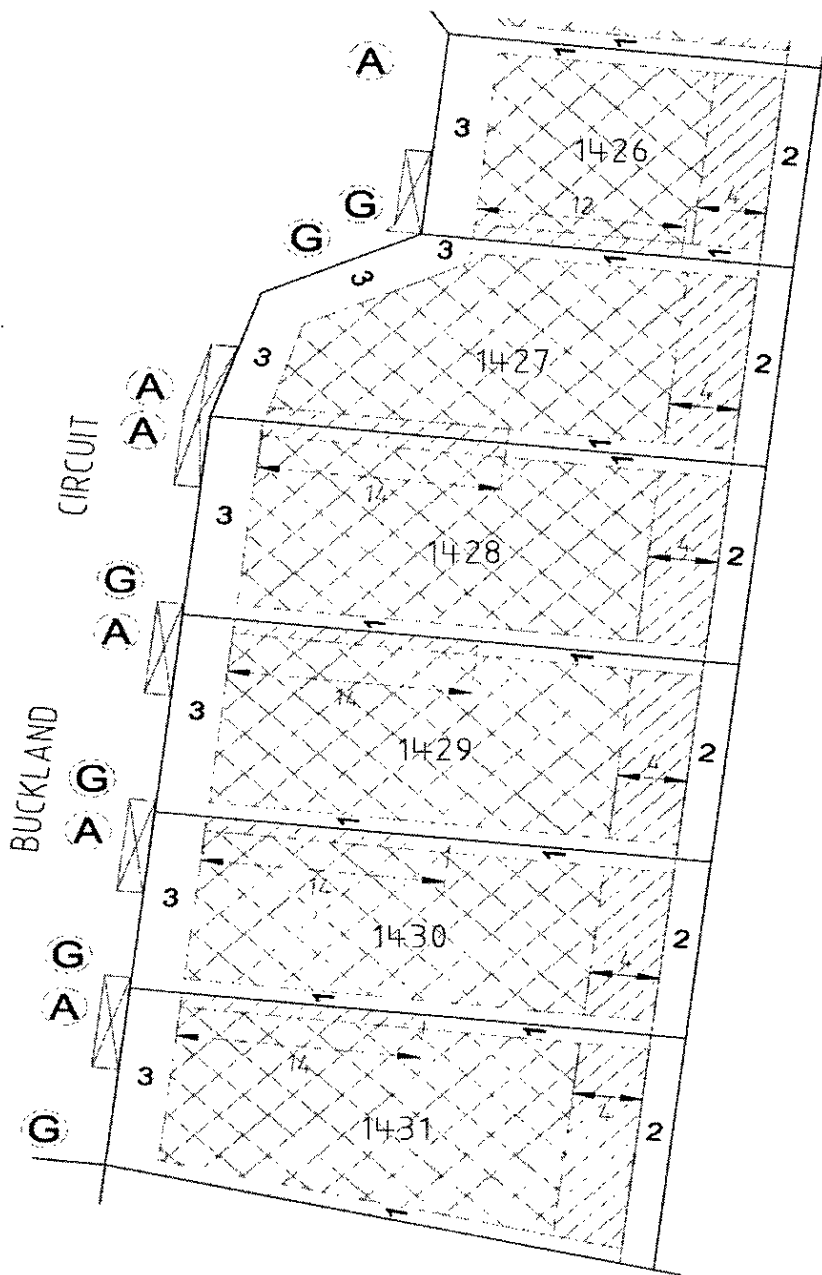
1. The provisions are to be numbered consecutively from number 1.
2. Further pages may be added but each page should be consecutively numbered.
3. To be used for the inclusion of provisions in instruments and plans.

Page 11 of 14

**THE BACK OF THIS FORM MUST NOT BE USED**

Land Victoria, 570 Bourke Street, Melbourne, 3000, Phone 8636-2010


PS 744980L




**AA3287**

28/04/2017 \$92.70 MCP



 BUILDING ENVELOPE (GROUND FLOOR)

 BUILDING ENVELOPE (FIRST FLOOR)

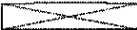
 3 METRE WIDE EASEMENT

 2 METRE WIDE EASEMENT

1421 LOT NUMBER

**(A)** BUILDING ENVELOPE BOUNDARY PROFILE TYPE

3 SETBACK MINIMUM REQUIRED (IF NONE SHOWN, A BUILDING CAN BE CONSTRUCTED ON THE BOUNDARY PROVIDED THAT THE BUILDING HEIGHT AND LENGTH REQUIREMENTS ARE MET)

 DESIGNATED VEHICLE CROSSOVER TO LOT AND OTHER VEHICULAR ACCESS POINT IS PERMITTED TO A LOT, EXCEPT WITH THE APPROVAL OF PLACES VICTORIA AND WYNDHAM CITY COUNCIL


REF: 3936PS\*4 VERSION: 3 (1.09.16)



**CRA SURVEY PTY LTD**  
LAND SURVEYORS TOWN PLANNERS  
DEVELOPMENT CONSULTANTS

7A/346 Enmore Road office@cra.survey.com.au  
Balwyn Vic 3103 Tel: 03 9890 0833

SCALE  
1 : 300



ORIGINAL SHEET  
SIZE: A3

SHEET 6 OF 8

Places Victoria

**RIVERWALK RELEASE 14  
BUILDING ENVELOPE PLANS**

5501406A

**MCP**

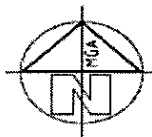
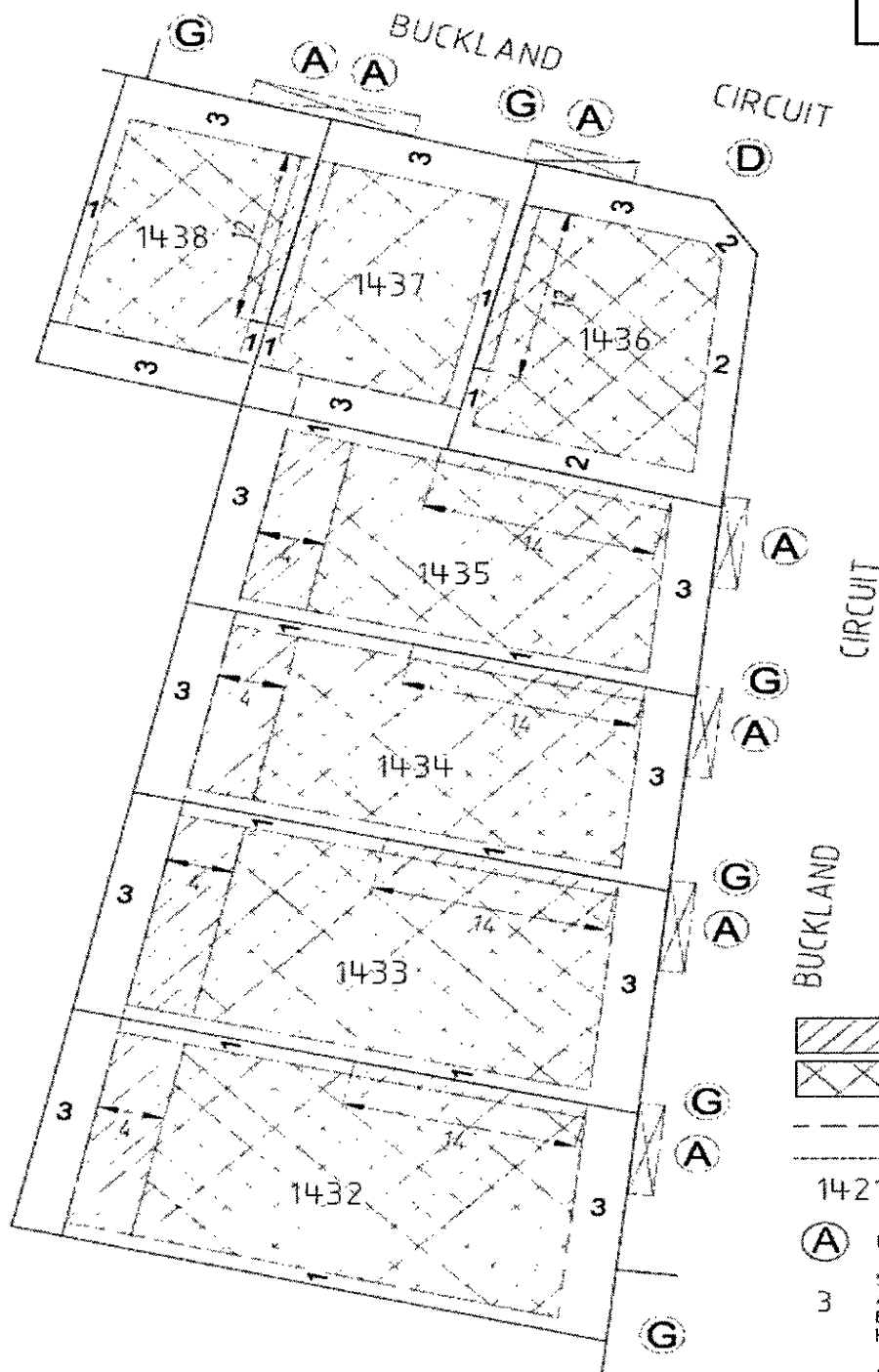
1. The provisions are to be numbered consecutively from number 1.
2. Further pages may be added but each page should be consecutively numbered.
3. To be used for the inclusion of provisions in instruments and plans.

Page 12 of 14

**THE BACK OF THIS FORM MUST NOT BE USED**

Land Victoria, 570 Bourke Street, Melbourne, 3000, Phone 8636-2010







PS 744980L



**AA3287**

28/04/2017 \$92.70 MCP



-  BUILDING ENVELOPE (GROUND FLOOR)
-  BUILDING ENVELOPE (FIRST FLOOR)
-  3 METRE WIDE EASEMENT
-  2 METRE WIDE EASEMENT
- 1421 LOT NUMBER
-  BUILDING ENVELOPE BOUNDARY PROFILE TYPE
- 3 SETBACK MINIMUM REQUIRED (IF NONE SHOWN, A BUILDING CAN BE CONSTRUCTED ON THE BOUNDARY PROVIDED THAT THE BUILDING HEIGHT AND LENGTH REQUIREMENTS ARE MET)
-  DESIGNATED VEHICLE CROSSOVER TO LOT (NO OTHER VEHICULAR ACCESS POINT IS PERMITTED TO A LOT, EXCEPT WITH THE APPROVAL OF PLACES VICTORIA AND WYNDHAM CITY COUNCIL)

REF: 3936PS14	VERSION: 3 (1.09.16)	SCALE 1:300		ORIGINAL SHEET SIZE: A3	SHEET 7 OF 8
 <b>CRA SURVEY PTY LTD</b> LAND SURVEYORS TOWN PLANNERS DEVELOPMENT CONSULTANTS 7A/346 Belmore Road office@craurvey.com.au Botolph vic 3103 Tel: 03 9850 0933		<b>Places Victoria</b>		<b>RIVERWALK RELEASE 14 BUILDING ENVELOPE PLANS</b>	

5501406A

**MCP**

1. The provisions are to be numbered consecutively from number 1.
2. Further pages may be added but each page should be consecutively numbered.
3. To be used for the inclusion of provisions in instruments and plans.

Page 13 of 14

**THE BACK OF THIS FORM MUST NOT BE USED**

Land Victoria, 570 Bourke Street, Melbourne, 3000, Phone 8636-2010

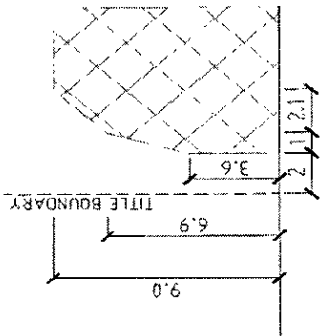

PS 744980L

AA3287

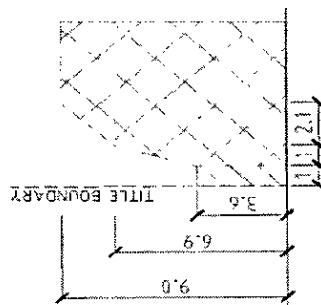
28/04/2017

\$92.70

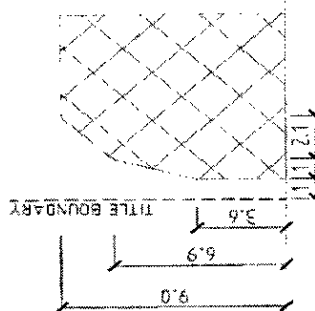
MCP



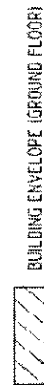
A



G



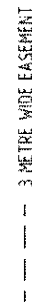
D



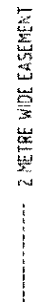
BUILDING ENVELOPE (GROUND FLOOR)



BUILDING ENVELOPE (FIRST FLOOR)



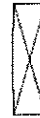
3 METRE WIDE EASEMENT



2 METRE WIDE EASEMENT

1421 LOT NUMBER

(A) BUILDING ENVELOPE BOUNDARY PROFILE TYPE  
SETBACK MINIMUM REQUIRED IF NONE SHOWN.  
A BUILDING CAN BE CONSTRUCTED ON THE  
BOUNDARY PROVIDED THAT THE BUILDING  
HEIGHT AND LENGTH REQUIREMENTS ARE MET!



DESIGNATED VEHICLE CROSSOVER TO LOT (NO  
OTHER VEHICULAR ACCESS POINT IS  
PERMITTED TO A LOT, EXCEPT WITH THE  
APPROVAL OF PLACES VICTORIA AND  
WYNDHAM CITY COUNCIL)



CRA SURVEY PTY LTD  
LAND SURVEYORS TOWN PLANNERS  
DEVELOPMENT CONSULTANTS

7A/246 Baltimore Road office@craurveys.com.au  
Balwyn Vic 3103 Tel: 03 9880 0933

REF: 3936P514

VERSION: 3 (11.09.16)

NOT TO SCALE

ORIGINAL SHEET  
SIZE: A3

SHEET 8 OF 8

Places Victoria

RIVERWALK RELEASE 14  
BUILDING ENVELOPE PLANS

5501406A

MCP

1. The provisions are to be numbered consecutively from number 1.
2. Further pages may be added but each page should be consecutively numbered.
3. To be used for the inclusion of provisions in instruments and plans.

Page 14 of 14

THE BACK OF THIS FORM MUST NOT BE USED

Land Victoria, 570 Bourke Street, Melbourne, 3000, Phone 8636-2010