

Drawing File: C:\124\_Synergy\delta\ENERGY-MEL\10928-Riverwalk Stage 28\_1044\Accon\RD\10928SP01.dwg  
 Date/Time: Tue May 11, 2021 11:35:57pm  
 User: p1044

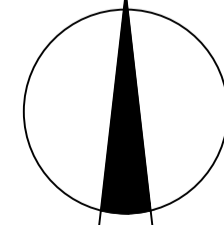

REV	DESCRIPTION	DATE	AMEND	APP'D
AC1	AS CONSTRUCTED	29/04/21	PB	TL


Drawn: B. SHADE  
 Date: 26/06/19  
 AN: 1271247  
 Designed: T. HOI  
 Date: 18/06/19  
 AN: 2411243  
 Checked: J. HOLLAND  
 Date: 22/05/20  
 AN: 972409  
 Approved: T. LIAKOPOULOS  
 Date: 22/05/20  
 AN: 888867

© Dalton Consulting Engineers Pty Ltd

**LEGEND**

- STAGE BOUNDARY
- DETAIL PLAN BOUNDARY
- CURRENT STAGE

  
 Coords: MGA Levels: AHD  


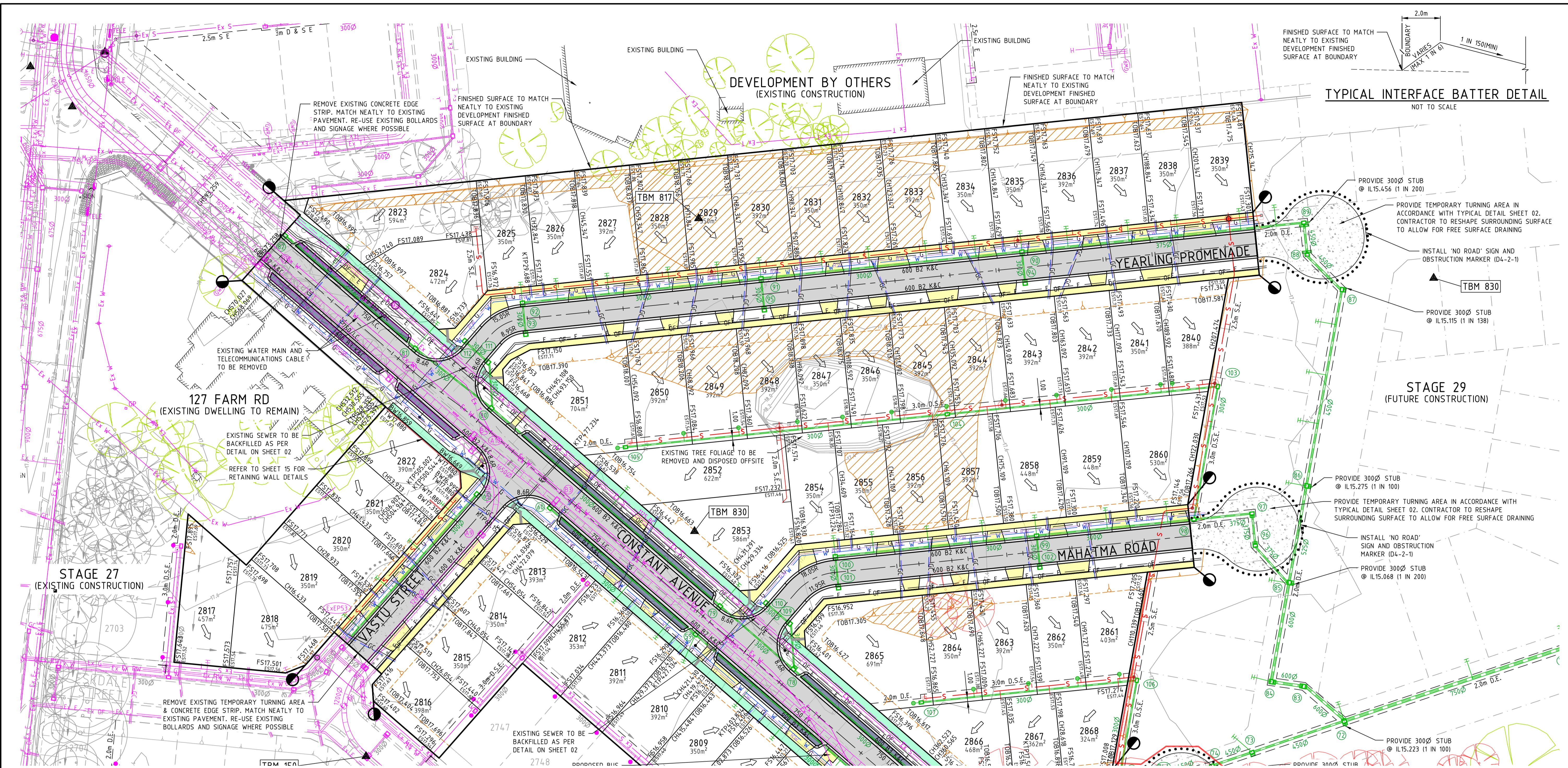
  
 Scale @ A1/A3 1:1000 / 1:2000

**RIVERWALK**  
**STAGE 28**  
 GEELONG, WERRIBEE  
 WYNDHAM CITY COUNCIL  
 STAGING PLAN  
 Drawing No. 10928SP01  
 Sheet No. 04 of 51

Rev AC1

  
**DALTON CONSULTING ENGINEERS**  
 ABN 78 429 221 049  
 VICTORIA T 61 3 9813 7400 W dceng.com.au  
 QUEENSLAND T 61 7 3374 9000 E info@dceng.com.au

**AS CONSTRUCTED**



**NOTE:**  
BULK EARTH WORKS TO BE COMPLETED PRIOR TO THE CONSTRUCTION OF OUTFALL STORMWATER DRAIN.

**CAUTION!**  
TELSTRA MAJOR CABLES ARE IN THE VICINITY OF WORKS.

**WARNING!**  
**BEWARE OF ASBESTOS!**  
SOME UNDERGROUND SERVICES MAY BE CONSTRUCTED FROM ASBESTOS CONTAINING MATERIAL. CONTACT THE SUPERINTENDENT FOR INSTRUCTIONS ON HOW TO MANAGE ANY POTENTIAL ASBESTOS HAZARD.

**BEWARE!**  
TELSTRA OPTIC FIBRE CABLES IN THE VICINITY OF WORKS. TEL: 9253 8263.

**BEWARE!**  
NBN OPTIC FIBRE CABLES IN THE VICINITY OF WORKS. TEL: 1800 687 626.

**WARNING!**  
THE LOCATION OF EXISTING SERVICES SHOWN ON THESE PLANS MUST BE PROVEN ON SITE, THE APPROPRIATE AUTHORITY MUST BE CONTACTED AND THE SERVICES LOCATED PRIOR TO COMMENCEMENT OF ANY WORKS.

**WARNING!**  
NO DRAINAGE WORKS SHALL COMMENCE UNTIL THE CONTRACTOR CONFIRMS THE I.L. OF ALL EXISTING DRAINS, AND CONFIRMS IN WRITING WITH THE ENGINEERING SUPERVISOR.

**DANGER!**  
OVERHEAD ELECTRICITY TRANSMISSION LINES. CONTRACTOR TO EXERCISE EXTREME CAUTION WHEN OPERATING IN THE VICINITY OF THESE LINES. THE CONTRACTOR MUST ADHERE TO ALL "NO GO ZONE" REQUIREMENTS OF THE POWER AUTHORITY.

**NOTE: END OF PAVEMENT WORKS**  
CONCRETE EDGE STRIP AND AG DRAIN TO BE INSTALLED TO THE END OF ALL PAVEMENT WORKS.

**NOTE: EXISTING SERVICES**  
ALL EXISTING SERVICES UNDER NEW AND PROPOSED ROAD PAVEMENT, FOOTPATH AND DRIVEWAYS TO BE FCR BACKFILLED.

**NOTE: EXISTING STRUCTURES**  
ALL EXISTING DRAINAGE PITS AND SEWER STRUCTURES WITHIN NEW WORKS ARE TO BE ADJUSTED TO MATCH NEW FINISHED SURFACE LEVELS.

**NOTE: TACTILE PAVING**  
TACTILE GROUND SURFACE INDICATORS (TGSIS) ARE SHOWN INDICATIVELY AND SHOULD BE CONSTRUCTED IN ACCORDANCE WITH AS/NZS 1428.4:1.2009.

**NOTE: EXISTING SURFACE LEVELS**  
ALL EXISTING SURFACE LEVELS SHOWN ON THIS PLAN ARE PRIOR TO THE COMMENCEMENT OF PERMIT 9 BULK EARTHWORKS (DCE JOB NUMBER 10867).

**NOTE: EXISTING SEWER BACKFILL**  
EXISTING SEWER TO BE BACKFILLED AS PER PROPOSED EXISTING SEWER TRENCH REMEDIATION DETAIL ON SHEET 02.

**TBM SCHEDULE**

I.D.	TYPE	EASTING	NORTHING	LEVEL
103	STAR PICKET	293572.006	5800787.371	17.30 AHD
150	RVT IN PIT	293301.440	5800666.148	17.46 AHD
817	SPIKE	293385.736	5800802.479	17.67 AHD
830	ROD/R1	293384.700	5800723.190	17.50 AHD
832	ROD/R5	293436.533	5800555.343	16.97 AHD

**TABLE OF SERVICE LOCATIONS**

STREET NAME	SEWER	WATER	NDW	GAS	COMMS	ELEC	POLES	BOK
CONSTANT AVENUE NORTH OF VASTU STREET	Ex2.50 E	*0.86 W	*1.36 W	*1.76 W	3.40 E	4.00 E	*0.80 E	6.65-7.00 W 5.56 E
CONSTANT AVENUE VASTU STREET TO LIBERATION CIRCUIT	Ex2.50 E	3.50 W	3.00 W	2.60 W	3.40 E	4.00 E	*0.80 E	4.35
CONSTANT AVENUE SOUTH OF LIBERATION CIRCUIT	Ex1.50 W	3.50 W	3.00 W	2.60 W	2.225 E	2.65 E	*0.80 E	5.65W/3.35E
LIBERATION CIRCUIT	1.00 N	3.00 N	2.50 N	2.10 N	0.225 S	0.65 S	*0.80 S	4.35N/2.85S
MAHATMA ROAD	-	2.90 N	2.50 N	2.10 N	1.725 S	2.15 S	*0.80 S	4.35
NEWMARKET ROAD	Ex1.00 N	3.50 N	3.00 N	2.60 N	2.225 S	2.65 S	*0.80 S	4.35
YEARLING PROMENADE	1.00 N	3.00 N	2.50 N	2.10 N	1.725 S	2.15 S	*0.80 S	4.35
VASTU STREET	1.00 N	2.90 N	2.50 N	2.10 N	1.725 S	2.15 S	*0.80 S	4.35

\* FROM BACK OF KERB

AC1	AS CONSTRUCTED	29/04/21	PB	TL
REV	DESCRIPTION	DATE	AMEND	APPD

Drawn: B. SHADE  
Date: 26/06/19  
AN 1271247

Designed: T. HOI  
Date: 18/06/19  
AN 2411243

Checked: J. HOLLAND  
Date: 22/05/20  
AN 972409

Approved: T. LIAKOPOULOS  
Date: 22/05/20  
AN 888867

**LEGEND**

- EX. WATER MAIN
- EX. RECYCLED WATER MAIN
- EX. GAS MAIN
- EX. ELECTRICAL CABLE
- EX. SEWER MAIN & MH
- EX. COMM. CABLE & PIT
- EX. DRAIN & PIT MD
- PSM | TBM | STREET SIGN
- EXISTING SERVICES TO BE REMOVED
- ELECTRICITY
- GAS | GAS CONDUIT
- WATER
- RECYCLED WATER
- DW/NDW CONDUITS
- TELECOMMUNICATIONS
- EX. RETAINING WALL
- LIMIT OF WORKS
- REGRADE LOT (MIN 1:50)
- SEWER MAIN & MANHOLE
- SW DRAIN & PIT
- HOUSE DRN | PROP. INLET
- EX. TREE TO REMAIN
- EX. TREE TO BE REMOVED
- PREV. REMOVED TREE
- FS21.650 FINISHED SURFACE LEVEL
- ES20.06 EX. SURFACE LEVEL
- FILLING OVER 200mm
- ASPHALT PAVEMENT
- CONCRETE PATH | D'WAY
- CONCRETE SHARED PATH
- PARKING BAY
- HEAVY DUTY CROSSOVER

**DEVELOPMENT VICTORIA**

Coords: MGA Levels: AHD

**DIAL BEFORE YOU DIG**  
www.1100.com.au

Scale @ A1/A3 1:500 / 1:1000

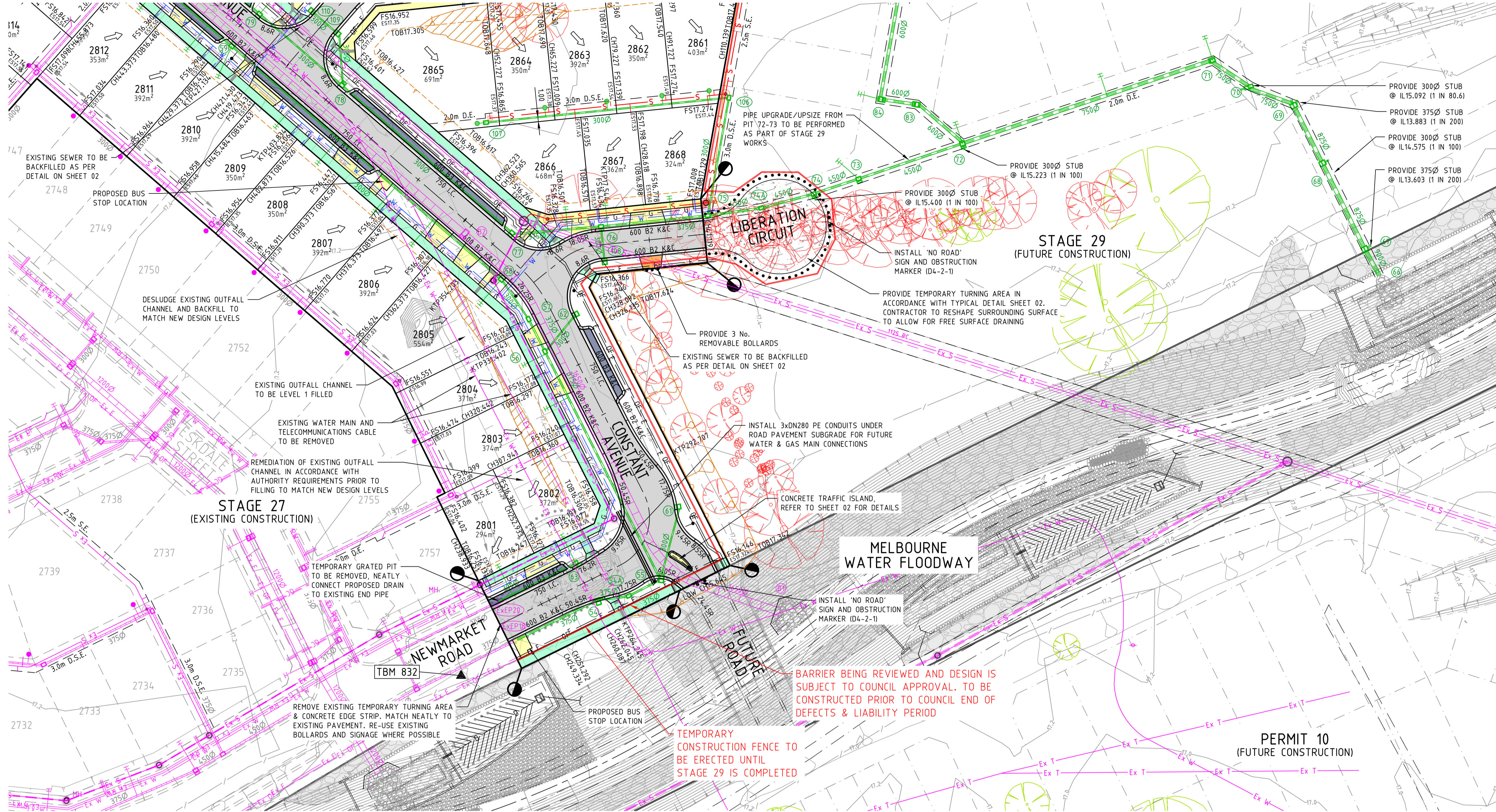
**RIVERWALK**  
STAGE 28  
GEELONG, WERRIBEE  
WYNDHAM CITY COUNCIL  
DETAIL PLAN  
SHEET 01 OF 2  
Drawing No. 10928DP01  
Sheet No. 05 of 51

**DALTON CONSULTING ENGINEERS**  
ABN 78 429 221 049  
QUEENSLAND  
T 61 7 3374 9000  
E info@dceng.com.au

VICTORIA  
T 61 3 9813 7400  
W dceng.com.au

**AS CONSTRUCTED**

FOR CONTINUATION REFER TO SHEET 05



- NOTE: EXISTING SEWER BACKFILL**  
EXISTING SEWER TO BE BACKFILLED AS PER PROPOSED EXISTING SEWER TRENCH REMEDIATION DETAIL ON SHEET 02.
- NOTE: EXISTING SURFACE LEVELS**  
ALL EXISTING SURFACE LEVELS SHOWN ON THIS PLAN ARE PRIOR TO THE COMMENCEMENT OF PERMIT 9 BULK EARTHWORKS (DCE JOB NUMBER 10867).
- NOTE: END OF PAVEMENT WORKS**  
CONCRETE EDGE STRIP AND AG DRAIN TO BE INSTALLED TO THE END OF ALL PAVEMENT WORKS.
- NOTE: EXISTING SERVICES**  
ALL EXISTING SERVICES UNDER NEW AND PROPOSED ROAD PAVEMENT, FOOTPATH AND DRIVEWAYS TO BE FCR BACKFILLED.
- NOTE: EXISTING STRUCTURES**  
ALL EXISTING DRAINAGE PITS AND SEWER STRUCTURES WITHIN NEW WORKS ARE TO BE ADJUSTED TO MATCH NEW FINISHED SURFACE LEVELS.
- NOTE: TACTILE PAVING**  
TACTILE GROUND SURFACE INDICATORS (TGS/IS) ARE SHOWN INDICATIVELY AND SHOULD BE CONSTRUCTED IN ACCORDANCE WITH AS/NZS 1428.4:12009.

**NOTE**  
BULK EARTH WORKS TO BE COMPLETED PRIOR TO CONSTRUCTION OF OUTFALL STORMWATER DRAIN.

**BEWARE!**  
DEVELOPMENT VICTORIA FTTH OPTIC FIBRE CABLES IN THE VICINITY OF WORKS. TEL: 03 9311 4575.

**BEWARE!**  
NBN OPTIC FIBRE CABLES IN THE VICINITY OF WORKS. TEL: 1800 687 626.

**BEWARE!**  
TELSTRA OPTIC FIBRE CABLES IN THE VICINITY OF WORKS. TEL: 9253 8263.

**CAUTION!**  
TELSTRA MAJOR CABLES ARE IN THE VICINITY OF WORKS.

**DANGER!**  
OVERHEAD ELECTRICITY TRANSMISSION LINES. CONTRACTOR TO EXERCISE EXTREME CAUTION WHEN OPERATING IN THE VICINITY OF THESE LINES. THE CONTRACTOR MUST ADHERE TO ALL "NO GO ZONE" REQUIREMENTS OF THE POWER AUTHORITY.

**WARNING!**  
NO DRAINAGE WORKS SHALL COMMENCE UNTIL THE CONTRACTOR CONFIRMS THE I.L. OF ALL EXISTING DRAINS, AND CONFIRMS IN WRITING WITH THE ENGINEERING SUPERVISOR.

**WARNING!**  
THE LOCATION OF EXISTING SERVICES SHOWN ON THESE PLANS MUST BE PROVEN ON SITE, THE APPROPRIATE AUTHORITY MUST BE CONTACTED AND THE SERVICES LOCATED PRIOR TO COMMENCEMENT OF ANY WORKS.

**WARNING!**  
**BEWARE OF ASBESTOS!**  
SOME UNDERGROUND SERVICES MAY BE CONSTRUCTED FROM ASBESTOS CONTAINING MATERIAL. CONTACT THE SUPERINTENDENT FOR INSTRUCTIONS ON HOW TO MANAGE ANY POTENTIAL ASBESTOS HAZARD.

TABLE OF SERVICE LOCATIONS

STREET NAME	SEWER	WATER	NDW	GAS	COMMS	ELEC	POLES	BOK
CONSTANT AVENUE NORTH OF VASTU STREET	Ex2.50 E	*0.86 W	*1.36 W	*1.76 W	3.40 E	4.00 E	*0.80 E	6.65-7.00 W 5.56 E
CONSTANT AVENUE VASTU STREET TO LIBERATION CIRCUIT	Ex2.50 E	3.50 W	3.00 W	2.60 W	3.40 E	4.00 E	*0.80 E	4.35
CONSTANT AVENUE SOUTH OF LIBERATION CIRCUIT	Ex1.50 W	3.50 W	3.00 W	2.60 W	2.225 E	2.65 E	*0.80 E	5.65W/3.35E
LIBERATION CIRCUIT	1.00 N	3.00 N	2.50 N	2.10 N	0.225 S	0.65 S	*0.80 S	4.35N/2.85S
MAHATMA ROAD	-	2.90 N	2.50 N	2.10 N	1.725 S	2.15 S	*0.80 S	4.35
NEWMARKET ROAD	Ex1.00 N	3.50 N	3.00 N	2.60 N	2.225 S	2.65 S	*0.80 S	4.35
YEARLING PROMENADE	1.00 N	3.00 N	2.50 N	2.10 N	1.725 S	2.15 S	*0.80 S	4.35
VASTU STREET	1.00 N	2.90 N	2.50 N	2.10 N	1.725 S	2.15 S	*0.80 S	4.35

\* FROM BACK OF KERB

TBM SCHEDULE

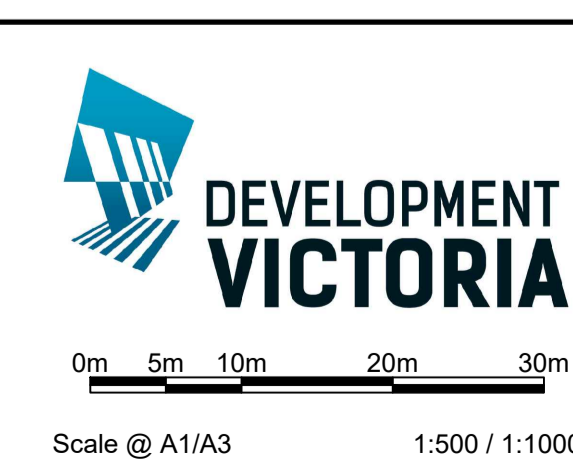
I.D.	TYPE	EASTING	NORTHING	LEVEL
103	STAR PICKET	293572.006	5800787.371	17.30 AHD
150	RVT IN PIT	293301.440	5800666.148	17.46 AHD
817	SPIKE	293385.736	5800802.479	17.67 AHD
830	ROD/R1	293384.700	5800723.190	17.50 AHD
832	ROD/R5	293436.533	5800555.343	16.97 AHD

REV	DESCRIPTION	DATE	AMEND	APPD
AC2	BONDED WORKS NOTE ADDED	11/05/21	PB	TL
AC1	AS CONSTRUCTED	29/04/21	PB	TL
REV	DESCRIPTION	DATE	AMEND	APPD

Drawn	B. SHADE
Date	26/06/19
AN	1271247
Designed	T.HOI
Date	18/06/19
AN	2411243
Checked	J.HOLLAND
Date	22/05/20
AN	972409
Approved	T.LIAKOPOULOS
Date	22/05/20
AN	888867

- LEGEND**
- Ex W - EX. WATER MAIN
  - Ex RW - EX. RECYCLED WATER MAIN
  - Ex G - EX. GAS MAIN
  - Ex E - EX. ELECTRICAL CABLE
  - Ex S - EX. SEWER MAIN & MH
  - Ex T - EX. COMM. CABLE & PIT
  - Ex D - EX. DRAIN & PIT MH
  - PSM | TBM | STREET SIGN
  - EXISTING SERVICES TO BE REMOVED
  - ELECTRICITY
  - GAS | GAS CONDUIT
  - WATER
  - RECYCLED WATER
  - DW/NDW CONDUITS
  - TELECOMMUNICATIONS
  - EX. RETAINING WALL

- LIMIT OF WORKS
- REGRADE LOT (MIN 150)
- SEWER MAIN & MANHOLE
- SW DRAIN & PIT
- HOUSE DRN | PROP. INLET
- EX. TREE TO REMAIN
- EX. TREE TO BE REMOVED
- PREV. REMOVED TREE
- FS21.650 FINISHED SURFACE LEVEL
- ES20.06 EX. SURFACE LEVEL
- FILLING OVER 200mm ASPHALT PAVEMENT
- CONCRETE PATH | D'WAY
- CONCRETE SHARED PATH
- PARKING BAY
- HEAVY DUTY CROSSOVER



**RIVERWALK**  
STAGE 28  
GEELONG, WERRIBEE  
WYNDHAM CITY COUNCIL  
DETAIL PLAN  
SHEET 02 OF 02  
Drawing No. 10928DP02  
Sheet No. 06 of 51

**DALTON CONSULTING ENGINEERS**  
ABN 78 429 221 049  
QUEENSLAND  
T 61 7 3374 9000  
E info@dceng.com.au

VICTORIA  
T 61 3 9813 7400  
W dceng.com.au

**AS CONSTRUCTED**

Drawing File: C:\124\_Synergy\delta\delta\ENERGY\MEL\10928-Riverwalk Stage 28\_1044\Acad\REV  
 10928DP02.dwg - 10928DP02  
 Date/Time: Tue May 11, 2021 11:35:58am  
 User: jhollan

Written dimensions to take precedence over scale. Contractor shall check and verify all dimensions on site. Discrepancies to be brought to the attention of the Superintendent.

© Dalton Consulting Engineers Pty Ltd