

Memorandum of Common Provisions

Section 91A Transfer of Land Act 1958

AA2762

25/08/2015

\$59.80

MCP



Lodged by

Name: Allens
Phone: +61 3 9614 1011
Address: Level 33, 101 Collins Street, Melbourne Vic 3000
Reference: YZKM:MJGM:120524054
Customer Code: 0951R

This memorandum (containing 23 pages) contains provisions which are intended for inclusion in instruments and plans to be subsequently lodged for registration.

Provisions

RECITALS

- A. This MCP has been prepared by Places Victoria in order to regulate the siting, form and design of the residential development in accordance with the requirement to ensure a high level of amenity for owners and residents of the allotments within the Plan of Subdivision.
- B. The provisions of this MCP are incorporated into a restriction created by the Plan of Subdivision.
- C. This MCP provides details of approved building envelopes.
- D. This MCP provides information necessary to interpret the approved building envelopes.
- E. The MCP imposes restrictions on the design and siting of buildings which in some cases may be different to those in the Building Regulations. In some cases the restrictions in this MCP may be stricter than the Building Regulations, and in other cases, the siting restrictions may be contrary to the Building Regulations.
- F. Where the siting restrictions in this MCP are contrary to regulations 409, 411, 414, 415, 416 and 420 of the Building Regulations, no consent and report of the relevant council is required, as this MCP has been prepared with regard to regulation 406 of the Building Regulations.
- G. Some matters addressed in this MCP are not covered by the Building Regulations.

1. DEFINITIONS

- 1.1. **'Approved Building Envelope'** means the building envelope shown for a particular allotment in the attached Building Envelopes Plan and has the same meaning as in regulation 402 of the Building Regulations.
 - 1.2. **'Building'** has the same meaning as in the Building Act.
 - 1.3. **'Building Act'** means the Building Act 1993 as amended from time to time.
 - 1.4. **'Building Envelopes Plan'** means the plan that forms part of this MCP and which shows the Approved Building Envelopes and other related matters for the lots within the Plan of Subdivision.
 - 1.5. **'Building Envelope Profiles'** means the profile section plans relevant to the Building Envelope. The applicable building envelope profile sections are marked on the Building Envelope Plan.
 - 1.6. **'Building Permit'** means a building permit in terms of the Building Act.
-

5501406A

MCP

- 1. The provisions are to be numbered consecutively from number 1.
- 2. Further pages may be added but each page should be consecutively numbered.
- 3. To be used for the inclusion of provisions in instruments and plans.

- 1.7. **'Building Regulations'** means the Building Regulations 2006 or any subsequent regulations made pursuant to the Building Act which regulate the siting of a Building.
- 1.8. **'Dwelling'** means a building and any associated outbuildings (including garages and carports) used for the purposes of a single domestic residence.
- 1.9. **'Finished Surface Level'** means the finished surface level of the ground at the time of registration of the Plan of Subdivision.
- 1.10. **'Front Street'** means the street or road which forms the frontage to the lot concerned. Where there is more than one road which adjoins a lot or where it may otherwise be unclear, the Front Street is identified by the location of the vehicular crossover to the lot on the building envelope plan.
- 1.11. **'Garage'** means a domestic garage or a domestic carport constructed primarily for the purpose of storage of motor vehicles, trailers, caravans, campervans, boats and the like.
- 1.12. **'Habitable Room'** has the same meaning as in the Building Code of Australia.
- 1.13. **'MCP'** means this Memorandum of Common Provisions.
- 1.14. **'Plan of Subdivision'** means the relevant plan of subdivision for a particular allotment which incorporates this MCP.
- 1.15. **'Riverwalk Residential Design Controls'** means the Riverwalk Design Standards (and associated referenced documents) prepared by Places Victoria, as amended from time to time.
- 1.16. **'Setback'** means the shortest horizontal distance from a particular boundary or building to another boundary or building (excepting matters specifically referred to in this MCP).
- 1.17. **'Side Street'** means a street or road which abuts an allotment other than a Front Street.
- 1.18. **'Places Victoria'** means the Urban Renewal Authority Victoria created pursuant to the Urban Renewal Authority Victoria Act 2003.

2. SITING AND DESIGN

2.1. Exemption from the need for the Consent and Report of the relevant Council.

The restriction in the Plan of Subdivision which incorporates this MCP exempts a design from requiring the consent and report of the relevant council with regard to a design which does not comply with the Building Regulations in respect of the following:

- 2.1.1. Minimum Street Setback (regulation 409);
- 2.1.2. Site Coverage (regulation 411);
- 2.1.3. Side Setback and rear Setback (regulation 414);
- 2.1.4. Walls on boundaries (regulation 415);
- 2.1.5. Daylight to existing Habitable Room windows (regulation 416);
- 2.1.6. Daylight to Habitable Room windows (regulation 420).

2.2. Approved Building Envelopes

A Building (other than a boundary fence or other specific tolerable encroachments pursuant to this MCP) must be sited within the Approved Building Envelope and Building Envelope Profiles. The siting of a building within the

5501406A


MCP

1. The provisions are to be numbered consecutively from number 1.
2. Further pages may be added but each page should be consecutively numbered.
3. To be used for the inclusion of provisions in instruments and plans.

Page 2 of 23

THE BACK OF THIS FORM MUST NOT BE USED

Land Victoria, 570 Bourke Street, Melbourne, 3000, Phone 8636-2010



Approved Building Envelope is subject to any further restriction or modification imposed by this MCP or any other applicable control.

2.3. Building Envelope Profiles

The heights specified with the Building Envelope Profiles are to be taken from the relevant spot "Finished Surface Level" of the site. Maximum building heights between specified points on a Setback profile lie on a straight line drawn between two specified points within a profile. The delineation of the profiles is demonstrated on the Building Envelopes plans. The Building Envelope Profiles are defined only by means of the side Setbacks of the Building Envelope. Rear Setback are to accord with the specifications outlined in Table 414 of the Building Regulations.

2.4. Minimum Front and Side Street Setbacks

No Dwelling shall be Setback from the Front Street less than 3.0 metres and Side Street less than 1.0 metres.

2.5. Encroachments into Front Street Setback

The following may impose beyond the Approved Building Envelope and Building Envelope Profiles and encroach in to a Front Setback by not more than 1.50 metres:

- (a) A porch;
- (b) A verandah;
- (c) A portico;
- (d) A pergola;
- (e) A masonry chimney;
- (f) A sunblind;
- (g) A flue or pipe; and
- (h) Decks, steps or landings less than 800 millimetres in height.

None of the above structures may be greater than 6.5 metres in height.


Eaves (including fascias and gutter) may encroach into a Front Street or Side Street Setback by not more than 500 millimetres provided a 500 millimetre gap is retained between the boundary and gutter.

Domestic water tanks, domestic fuel storage tanks, hot water storage tanks and heating/cooling equipment may encroach into a Front Street or Side Street Setback by not more than 500 millimetres.

2.6. Encroachments into side and rear Setback

2.6.1. The following may impose beyond the Approved Building Envelope and Building Envelope Profiles and encroach in to a side or rear Setback by not more than 500 millimetres:

- (a) A porch or verandah;
- (b) A masonry chimney;
- (c) A sunblind;
- (d) A screen which prevents direct overlooking;
- (e) A flue or pipe;
- (f) A domestic fuel tank;
- (g) Heating and cooling equipment or other services; and



5501406A

MCP

1. The provisions are to be numbered consecutively from number 1.
2. Further pages may be added but each page should be consecutively numbered.
3. To be used for the inclusion of provisions in instruments and plans.

Page 3 of 23

THE BACK OF THIS FORM MUST NOT BE USED

Land Victoria, 570 Bourke Street, Melbourne, 3000, Phone 8636-2010

(h) An eave (including fascias and gutter).

2.6.2. The following may impose beyond the Approved Building Envelope and Building Envelope Profiles and encroach in to a side or rear Setback:

- (a) A landing with an area of not more than 2.0 metres and which is less than 800 millimetres in height above "Finished Surface Level";
- (b) An unroofed stairway or ramp;
- (c) A pergola;
- (d) Shade sails; and
- (e) A domestic watertank.

AA2762

25/08/2015 \$59.80 MCP



2.7. Site Coverage

The site coverage of:

- front loaded buildings must not occupy more than 70% of an allotment; and
- side or rear loaded buildings must not occupy more than 75% of an allotment.

2.8. Walls on boundaries

Where a Building Envelope allows construction of a building on the boundary of the lot, a wall or carport on the boundary may have a maximum length equivalent to the length of the envelope abutting the boundary (subject to the Building providing an adequate Garage Setback as required by Clause 2.11). The height of a wall or carport must not exceed a maximum height of 3.6 metres. The average height of a wall or carport may be a maximum of 3.6 metres.

2.9. Daylight to Habitable Room windows

A Habitable Room window of a Building on an allotment must face an outdoor space or light court with a minimum dimension of 500 millimetres clear to the sky (not encroached by eaves, fascias and gutters), and not including land on an adjoining allotment.

2.10. Daylight to existing Habitable Room windows

Only where a Building Envelope allows construction on or within 150 millimetres of the boundary may a Building (including eaves, fascias and gutter) be constructed on or within 150 millimetres of the boundary. In this instance only, Buildings do not have to provide a Setback to accommodate a Habitable Room window in an existing Dwelling.

2.11. One Dwelling on a lot

With the exception of those lots identified with a * and † and marked as "Dual Occupancy Site" or "Medium Density Site" on the "Building Envelopes Plan", only one Dwelling may be erected on a lot within the Plan of Subdivision.

2.12. Front Street Setback of Garages

A Garage must have a Front Street setback from the street of not less than 5.5 metres.

2.13. Location of Crossovers

The locations of the crossovers are fixed and must not be altered unless explicit consent is granted by Places Victoria or proxy.

5501406A

MCP

1. The provisions are to be numbered consecutively from number 1.
2. Further pages may be added but each page should be consecutively numbered.
3. To be used for the inclusion of provisions in instruments and plans.

THE BACK OF THIS FORM MUST NOT BE USED

2.14. Compliance and Discretion

Places Victoria may in its absolute discretion authorize in writing the siting of a Building which does not comply with the restriction created by the Plan of Subdivision which incorporates this MCP, provided that such siting complies with the requirements of the Building Regulations and / or is subject to the report and consent of the relevant reporting authority in terms of the Building Regulations. Approval by Places Victoria pursuant to this clause shall only be provided in circumstances where Places Victoria in its absolute discretion considers that the siting is desirable in terms of achieving a better planning outcome in terms of the Riverwalk Residential Design Controls that may otherwise be achieved and will not result in any significant detriment to abutting owners or occupiers.

3. APPROVAL OF HOUSE DESIGN

The explicit approval of the design and siting of a Dwelling to be built on any lot on the Plan of Subdivision must be granted by Places Victoria (or proxy) prior to making a formal application for a Building Permit. The design and siting of a Dwelling must be in accordance with and meet the requirements of the Riverwalk Residential Design Controls.

4. INTERPRETATION

In this MCP, unless the contrary intention appears:

- 4.1. The singular includes the plural and vice versa;
- 4.2. A reference to an individual or person includes a partnership, body corporate, government authority or agency and vice versa;
- 4.3. Words importing one gender include other genders;
- 4.4. Other grammatical forms of defined words or expressions have corresponding meanings;
- 4.5. A reference to a statute, code or other law includes regulations and other instruments made under it and includes consolidations, amendments, re-enactments or replacements of any of them;
- 4.6. A reference to the Riverwalk Residential Design Controls is reference to that document or subsequent or amended documents (whether they are named as such) that are prepared to guide and control the development of land within the Plan of Subdivision;
- 4.7. A reference to an authority, institution, association or body ('original entity') that has ceased to exist or been reconstituted, renamed or replaced or whose powers or functions have been transferred to another entity, is reference to the entity that most closely serves the purposes or objects of the original entity;
- 4.8. Headings and the provision of a table of contents are for convenience only and do not affect the interpretation of this MCP.

AA2762

25/08/2015 \$59.80 MCP



5501406A

MCP

1. The provisions are to be numbered consecutively from number 1.
2. Further pages may be added but each page should be consecutively numbered.
3. To be used for the inclusion of provisions in instruments and plans.

Page 5 of 23

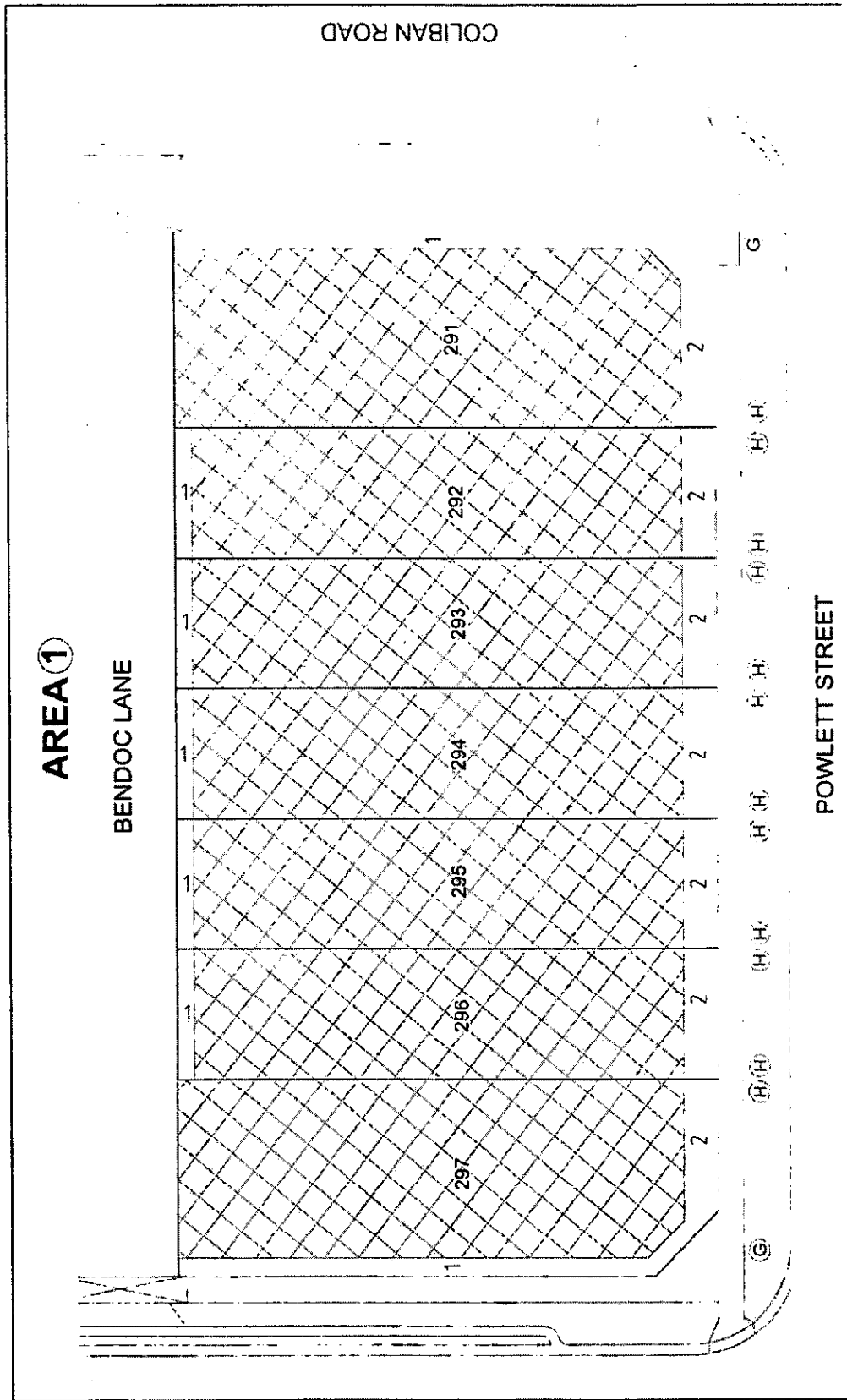
THE BACK OF THIS FORM MUST NOT BE USED

Land Victoria, 570 Bourke Street, Melbourne, 3000, Phone 8636-2010

AA2762

25/08/2015

\$59.80 MCP



AREA 1

BENDOC LANE

COLIBAN ROAD

POWLETT STREET

DCE

Places Victoria

KNOXWALK STAGE 2
GEOLONG ROAD, WERRIBEE
BUILDING ENVELOPE PLANS
SHEET #1 OF 11
Drawing No. 10810282 Rev. 0
Scale: 1:100 PRELIMINARY

Coords: MGA
Levels: AHD

Hor: 1:100 0m 2m 4m 8m 12m

Scale @ A1/A3 SCALE(S)

NOT TO BE USED FOR CONSTRUCTION

1	CLIENT APPROVED	1	DATE
2	APPROVED FOR CONSTRUCTION	2	DATE
3	APPROVED FOR CONSTRUCTION	3	DATE
4	APPROVED FOR CONSTRUCTION	4	DATE
5	APPROVED FOR CONSTRUCTION	5	DATE
6	APPROVED FOR CONSTRUCTION	6	DATE
7	APPROVED FOR CONSTRUCTION	7	DATE
8	APPROVED FOR CONSTRUCTION	8	DATE
9	APPROVED FOR CONSTRUCTION	9	DATE
10	APPROVED FOR CONSTRUCTION	10	DATE

5501406A

MCP

1. The provisions are to be numbered consecutively from number 1.
2. Further pages may be added but each page should be consecutively numbered.
3. To be used for the inclusion of provisions in instruments and plans.

Page 7 of 23


THE BACK OF THIS FORM MUST NOT BE USED

Land Victoria, 570 Bourke Street, Melbourne, 3000, Phone 8636-2010

AA2762

25/08/2015

\$59.80 MCP



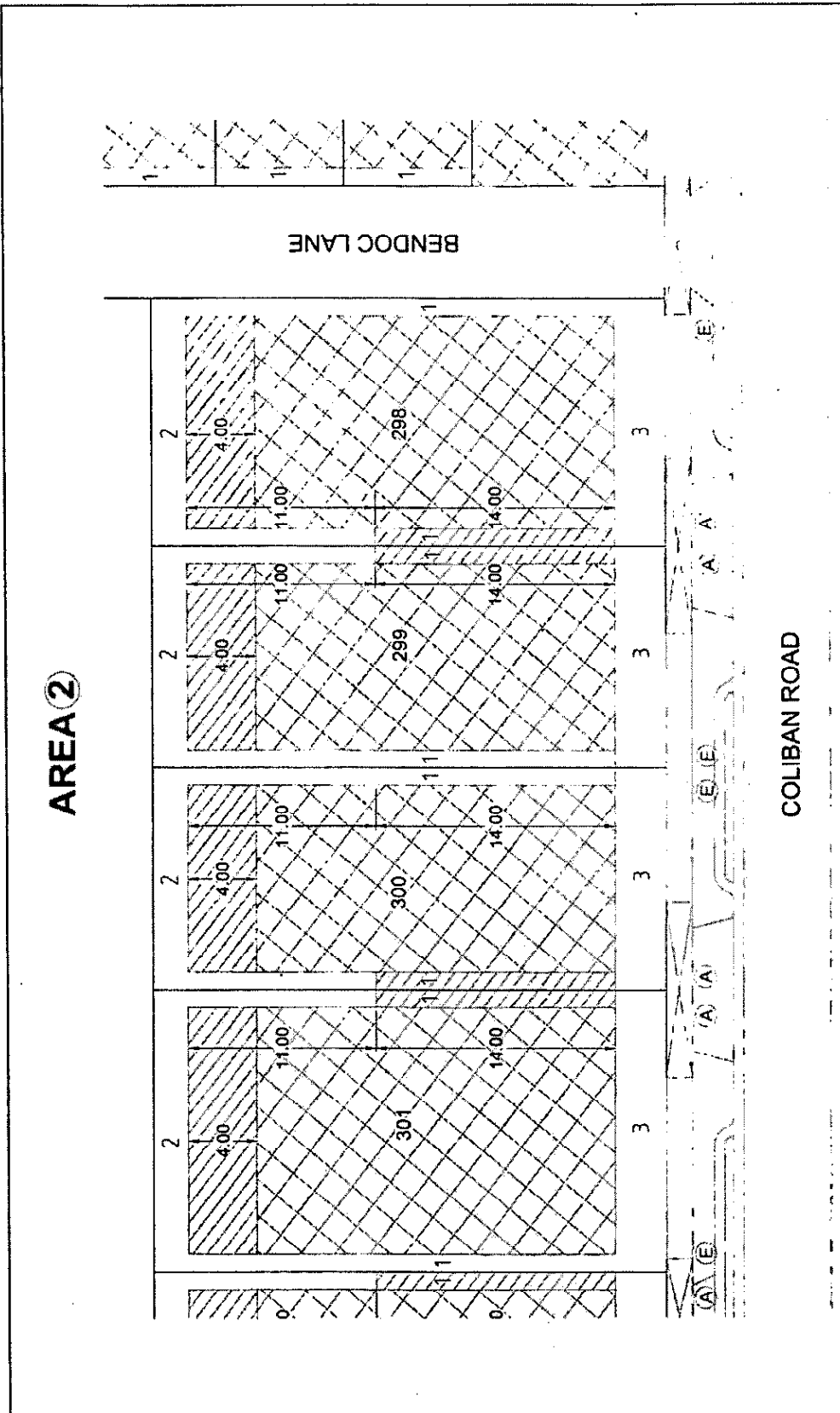
Places Victoria
 RYVENWALK - STAGE 8
 GRELONG ROAD, WYRUMBEER
 BUILDING ENVELOPE PLANS
 SHEET 8 OF 17
 Drawing No. PCE1500023 Rev. E
 Prepared by: PCE1500023 Rev. E
 Checked by: PCE1500023 Rev. E
 Approved by: PCE1500023 Rev. E



Coords: MGA
 Levels: AHD
 Hor 1:100 0m 2m 4m 8m 12m
 Scale @ A1/A3 SCALE(S)

NOT TO BE USED FOR CONSTRUCTION

NO.	REVISIONS	DATE	BY
1	ISSUED FOR CONSTRUCTION		
2			
3			
4			
5			



5501406A

MCP

Page 8 of 23

1. The provisions are to be numbered consecutively from number 1.
2. Further pages may be added but each page should be consecutively numbered.
3. To be used for the inclusion of provisions in instruments and plans.

THE BACK OF THIS FORM MUST NOT BE USED

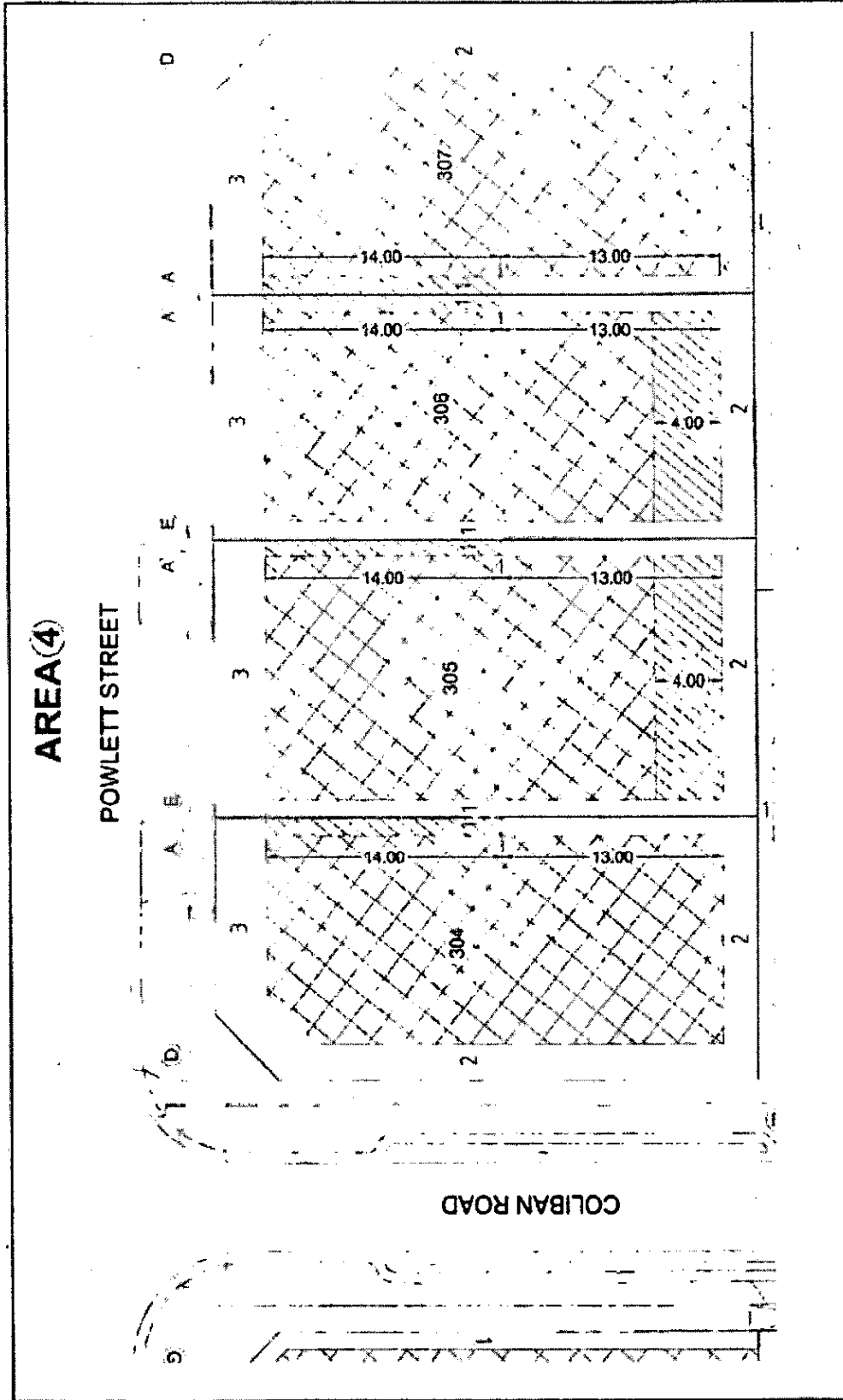
Land Victoria, 570 Bourke Street, Melbourne, 3000, Phone 8636-2010

AA2762

25/08/2015

\$59.80

MCP



Places Victoria
 100 COLIBAN ROAD
 MELBOURNE VIC 3000
 PH (03) 9413 1111
 Fax (03) 9413 1112
 Email info@places.vic.gov.au



Scale: 1:100
 0m 2m 4m 8m 12m
 Scale: 1:1000
 0m 2m 4m 8m 12m

NOT TO BE USED FOR CONSTRUCTION

Surveyor's certificate
 Surveyor's plan
 Surveyor's map
 Surveyor's plan
 Surveyor's map
 Surveyor's plan
 Surveyor's map

5501406A

MCP

Page 10 of 23

1. The provisions are to be numbered consecutively from number 1.
2. Further pages may be added but each page should be consecutively numbered.
3. To be used for the inclusion of provisions in instruments and plans.

THE BACK OF THIS FORM MUST NOT BE USED

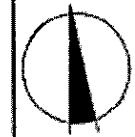
Land Victoria, 570 Bourke Street, Melbourne, 3000, Phone 8636-2010

AA2762

25/08/2015 \$59.80 MCP

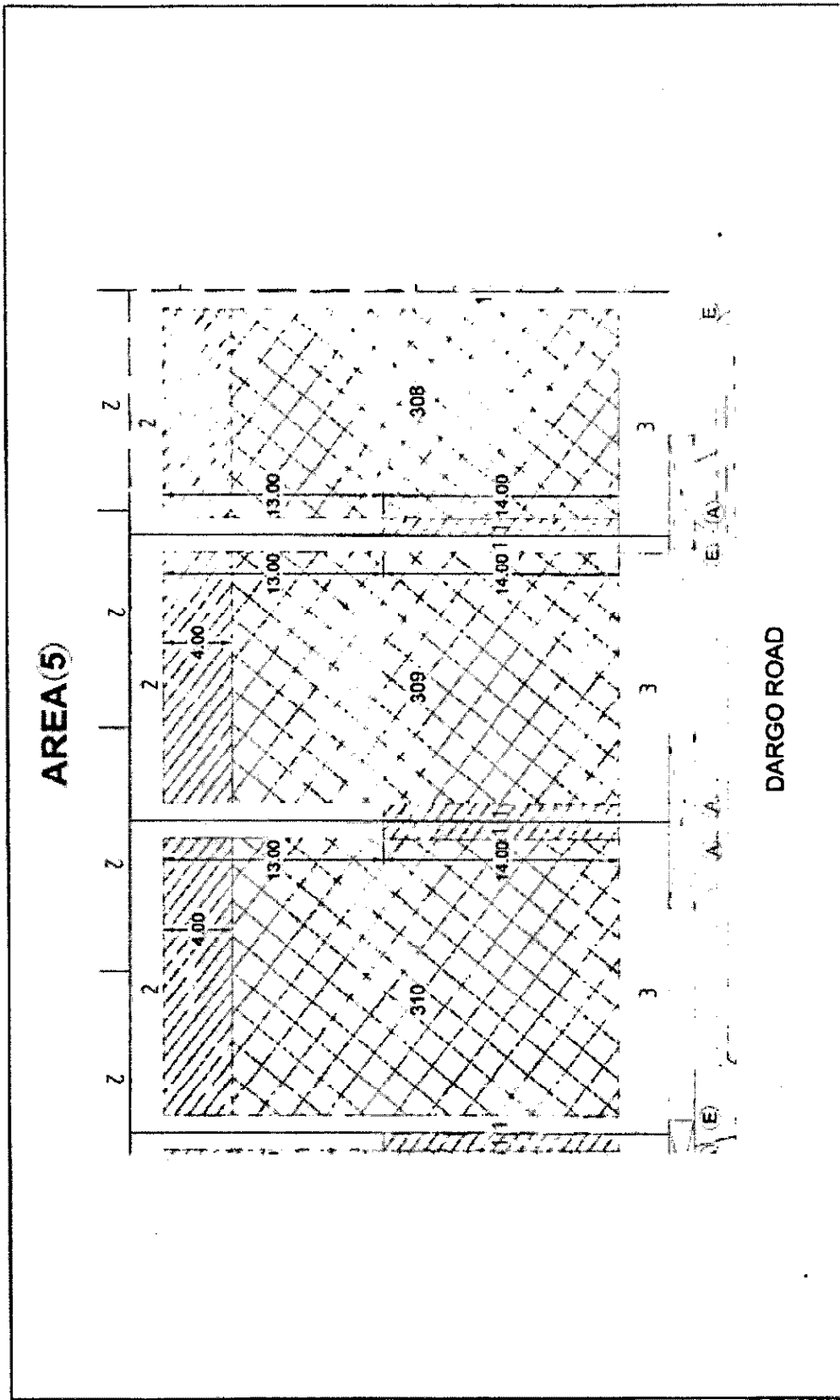


Places Victoria
REVENUE - STAGE 2
SELLING FORM WITHIN
Selling SATFLOW PLAN
Showing to 1:100000
Date 27/08/2015
© Crown Copyright. All Rights Reserved.



Coordinates: MGA
Layers: AHD
For 1:1000 0m 2m 4m 8m 12m
Scale @ A1/A3 SCALES

NOT TO BE USED FOR
CONSTRUCTION



5501406A

MCP

Page 11 of 23

1. The provisions are to be numbered consecutively from number 1.
2. Further pages may be added but each page should be consecutively numbered.
3. To be used for the inclusion of provisions in instruments and plans.

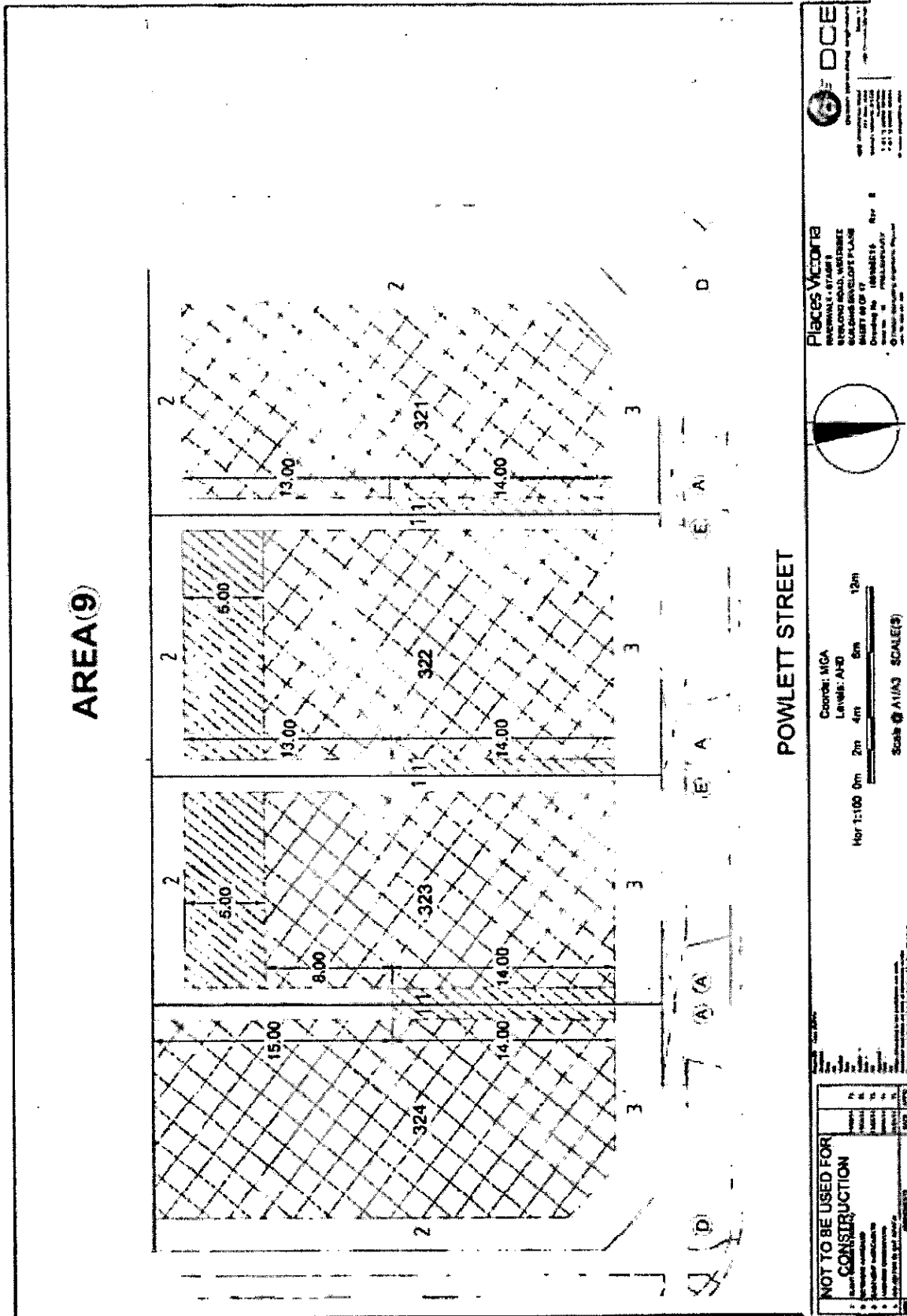
THE BACK OF THIS FORM MUST NOT BE USED

Land Victoria, 570 Bourke Street, Melbourne, 3000, Phone 8636-2010

AA2762

25/08/2015

\$59.80 MCP



AREA 9

POWLETT STREET

NOT TO BE USED FOR CONSTRUCTION

Source: MCA
Level: A100
Hor 1:100 0m 2m 4m 6m 8m 12m
Scale: 1:100 SCALE (H)

Places Victoria
MELBOURNE ROAD, WESTWIND
SUNSHINE VICTORIA PLAZA
SHEPHERD AVENUE
Drawing No. 1000000119 Rev. 8
Date: 25/08/2015



5501406A

MCP

1. The provisions are to be numbered consecutively from number 1.
2. Further pages may be added but each page should be consecutively numbered.
3. To be used for the inclusion of provisions in instruments and plans.

Page 15 of 23

THE BACK OF THIS FORM MUST NOT BE USED

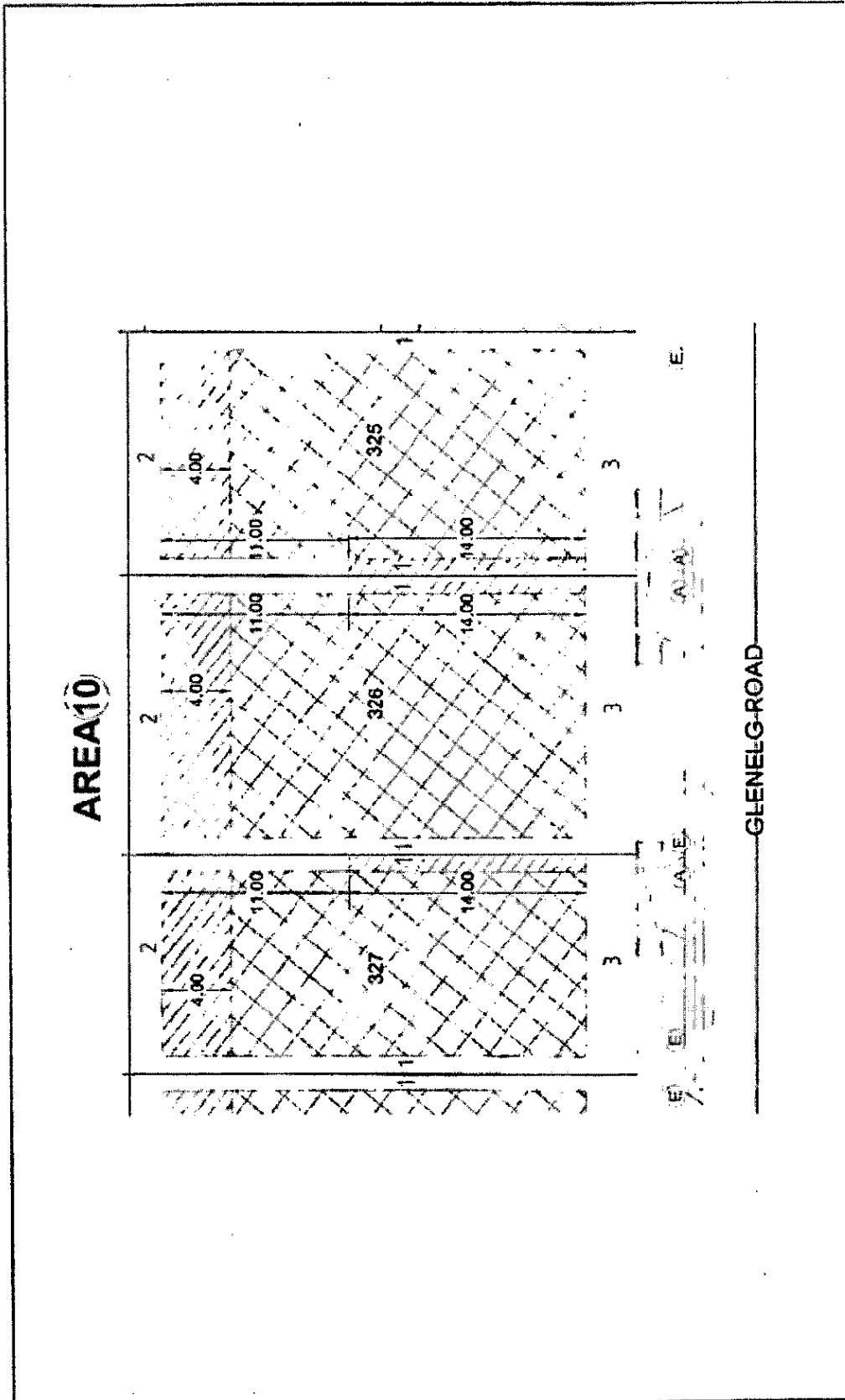
Land Victoria, 570 Bourke Street, Melbourne, 3000, Phone 8636-2010

AA2762

25/08/2015

\$59.80

MCP



Places Victoria
 UNIVERSAL STAGES
 GEOMATICS BUILD WITHIN THE
 BUILDING DEVELOPE PLANS
 SHEET 11 OF 17
 Drawing No. 101000011
 Date: 25/08/2015
 Author: [Name]
 Checker: [Name]

COORDES: MGA
 LEVEL: AHD
 MAP: 1:100 0m 2m 4m 8m 12m
 SCALE: @ 1:100 SCALE(S)

NOT TO BE USED FOR CONSTRUCTION

1	APPROVED
2	REVISED
3	REVISED
4	REVISED
5	REVISED
6	REVISED
7	REVISED
8	REVISED
9	REVISED
10	REVISED
11	REVISED
12	REVISED
13	REVISED
14	REVISED
15	REVISED
16	REVISED
17	REVISED
18	REVISED
19	REVISED
20	REVISED
21	REVISED
22	REVISED
23	REVISED
24	REVISED
25	REVISED
26	REVISED
27	REVISED
28	REVISED
29	REVISED
30	REVISED
31	REVISED
32	REVISED
33	REVISED
34	REVISED
35	REVISED
36	REVISED
37	REVISED
38	REVISED
39	REVISED
40	REVISED
41	REVISED
42	REVISED
43	REVISED
44	REVISED
45	REVISED
46	REVISED
47	REVISED
48	REVISED
49	REVISED
50	REVISED
51	REVISED
52	REVISED
53	REVISED
54	REVISED
55	REVISED
56	REVISED
57	REVISED
58	REVISED
59	REVISED
60	REVISED
61	REVISED
62	REVISED
63	REVISED
64	REVISED
65	REVISED
66	REVISED
67	REVISED
68	REVISED
69	REVISED
70	REVISED
71	REVISED
72	REVISED
73	REVISED
74	REVISED
75	REVISED
76	REVISED
77	REVISED
78	REVISED
79	REVISED
80	REVISED
81	REVISED
82	REVISED
83	REVISED
84	REVISED
85	REVISED
86	REVISED
87	REVISED
88	REVISED
89	REVISED
90	REVISED
91	REVISED
92	REVISED
93	REVISED
94	REVISED
95	REVISED
96	REVISED
97	REVISED
98	REVISED
99	REVISED
100	REVISED

5501406A

MCP

Page 16 of 23

1. The provisions are to be numbered consecutively from number 1.
2. Further pages may be added but each page should be consecutively numbered.
3. To be used for the inclusion of provisions in instruments and plans.

THE BACK OF THIS FORM MUST NOT BE USED

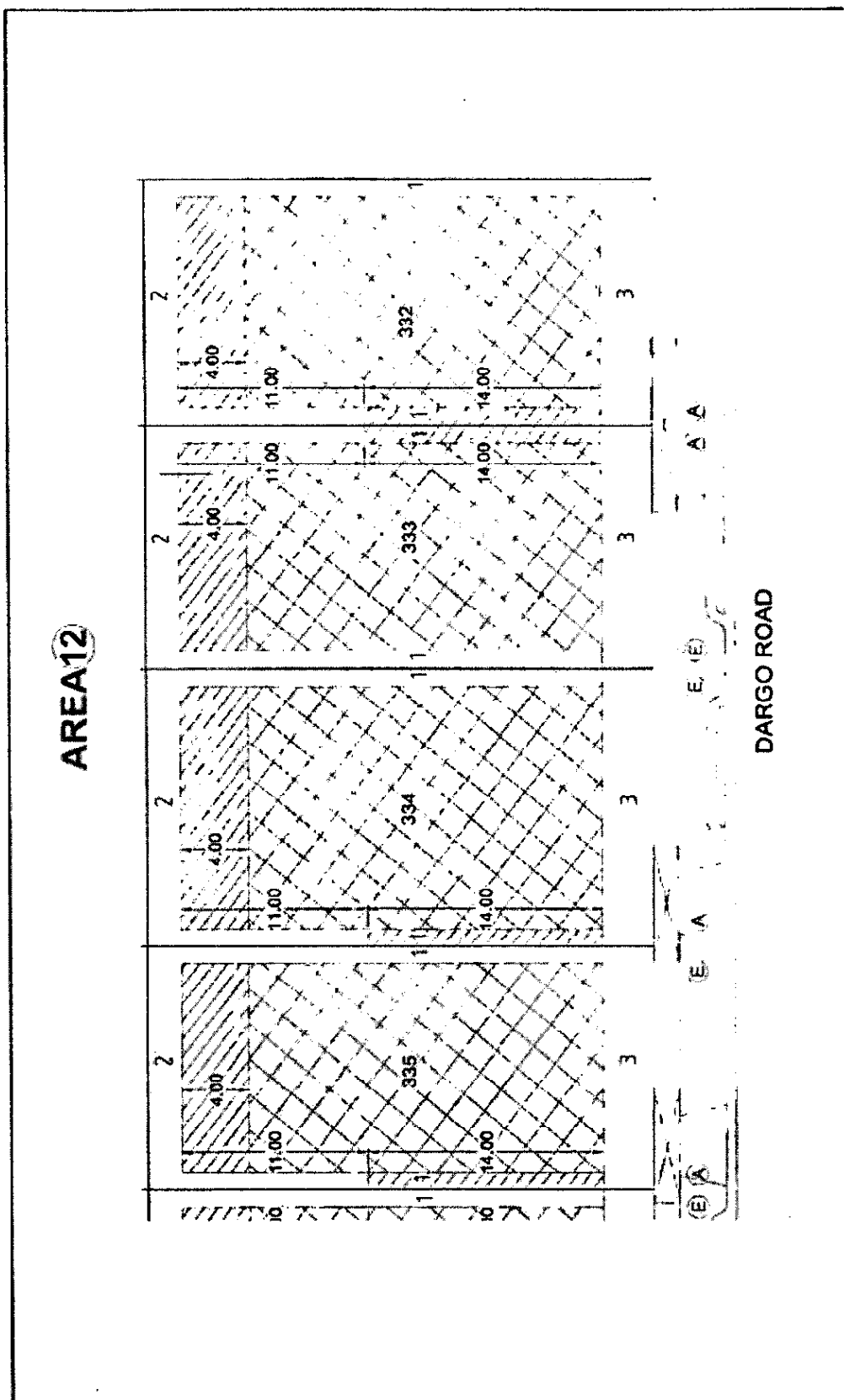
Land Victoria, 570 Bourke Street, Melbourne, 3000, Phone 8636-2010

AA2762

25/08/2015

\$59.80

MCP



AREA 12

DARGO ROAD



Places Victoria
 GENERALIST SERVICE
 GENERALIST SERVICE
 BUILDING SERVICES PLANNING
 SHEET 13 OF 17
 Drawing No. 100000113
 Date: 25/08/2015
 1:1 Scale



Coords: MGA
 Level: AFD
 Net 1:100 0m 2m 4m 8m 12m
 Scale: AU/A3 SCALE(S)

NOT TO BE USED FOR CONSTRUCTION			

5501406A

MCP

Page 18 of 23

1. The provisions are to be numbered consecutively from number 1.
2. Further pages may be added but each page should be consecutively numbered.
3. To be used for the inclusion of provisions in instruments and plans.

THE BACK OF THIS FORM MUST NOT BE USED

Land Victoria, 570 Bourke Street, Melbourne, 3000, Phone 8636-2010

AA2762

25/08/2015 \$59.80 MCP

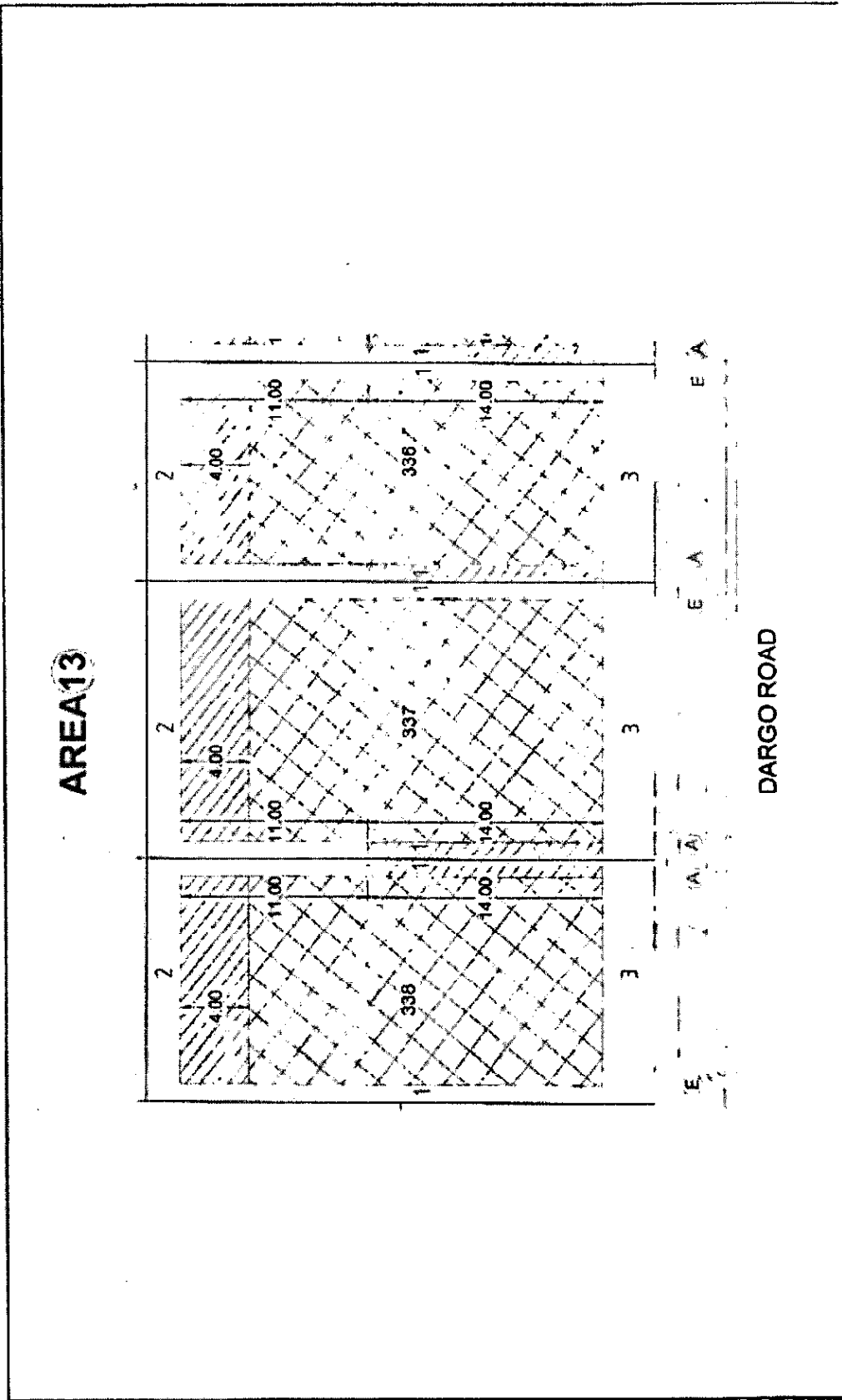


PLACES VICTORIA
NATIONAL STAGES
BELLING ROAD, WESTERRE
BELLING DEVELOPE PLAN
SHEET 13 OF 17
Author: J. PHILLIPS
Date: 27/08/2015
Scale: 1:1000



Coord: MGA
Level: AHD
Map 1:100 0m 2m 4m 8m 12m
Scale @ A1/A3 BSCALE(S)

NOT TO BE USED FOR CONSTRUCTION
Approved by:
Checked by:
Drawn by:
Scale:
Date:
Sheet:



5501406A

MCP

Page 19 of 23

1. The provisions are to be numbered consecutively from number 1.
2. Further pages may be added but each page should be consecutively numbered.
3. To be used for the inclusion of provisions in instruments and plans.


THE BACK OF THIS FORM MUST NOT BE USED

Land Victoria, 570 Bourke Street, Melbourne, 3000, Phone 8636-2010

AA2762

25/08/2015

\$59.80 MCP



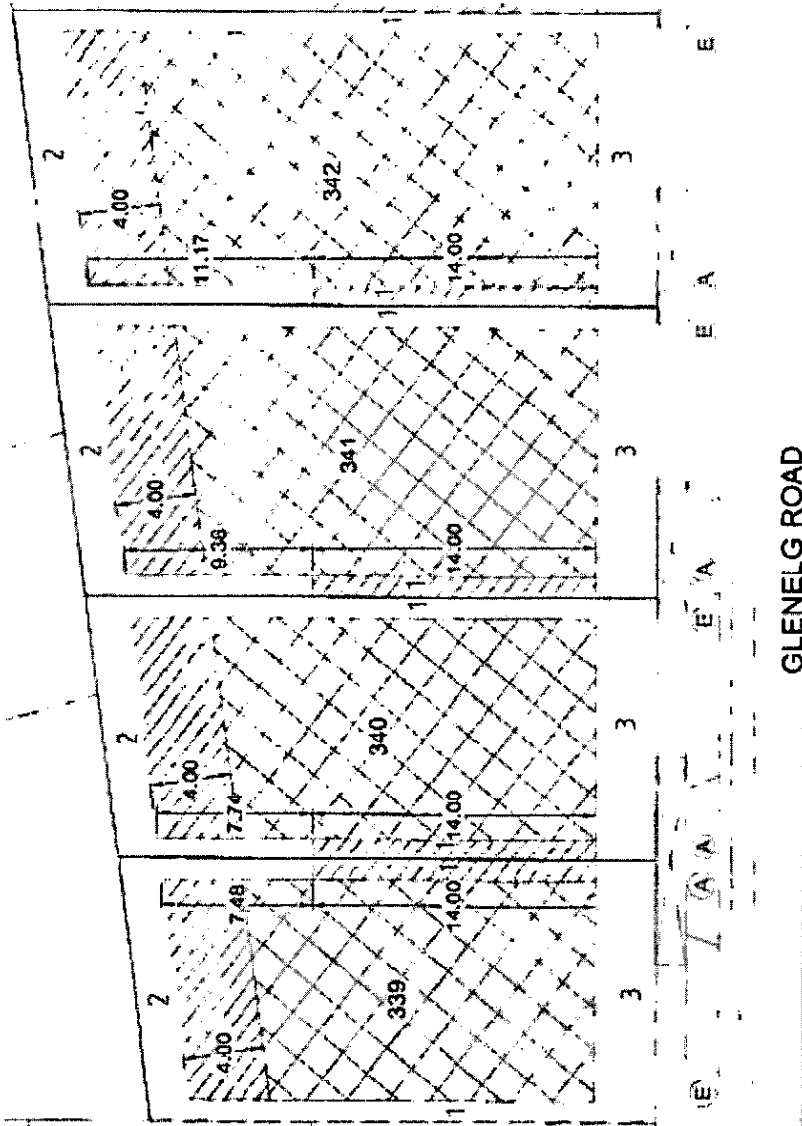
Places Victoria
MUTUALITY - ESTATE
MELBOURNE TRADING COMPANY
11/11/11
11/11/11
11/11/11
11/11/11



Coordinate: MGA
Levels: AHD
Horizontal: 1:100 0m 2m 4m 8m 12m
Scale: 1:1143 SCALE(S)

NOT TO BE USED FOR
CONSTRUCTION

AREA 14



5501406A

MCP

Page 20 of 23

1. The provisions are to be numbered consecutively from number 1.
2. Further pages may be added but each page should be consecutively numbered.
3. To be used for the inclusion of provisions in instruments and plans.

THE BACK OF THIS FORM MUST NOT BE USED

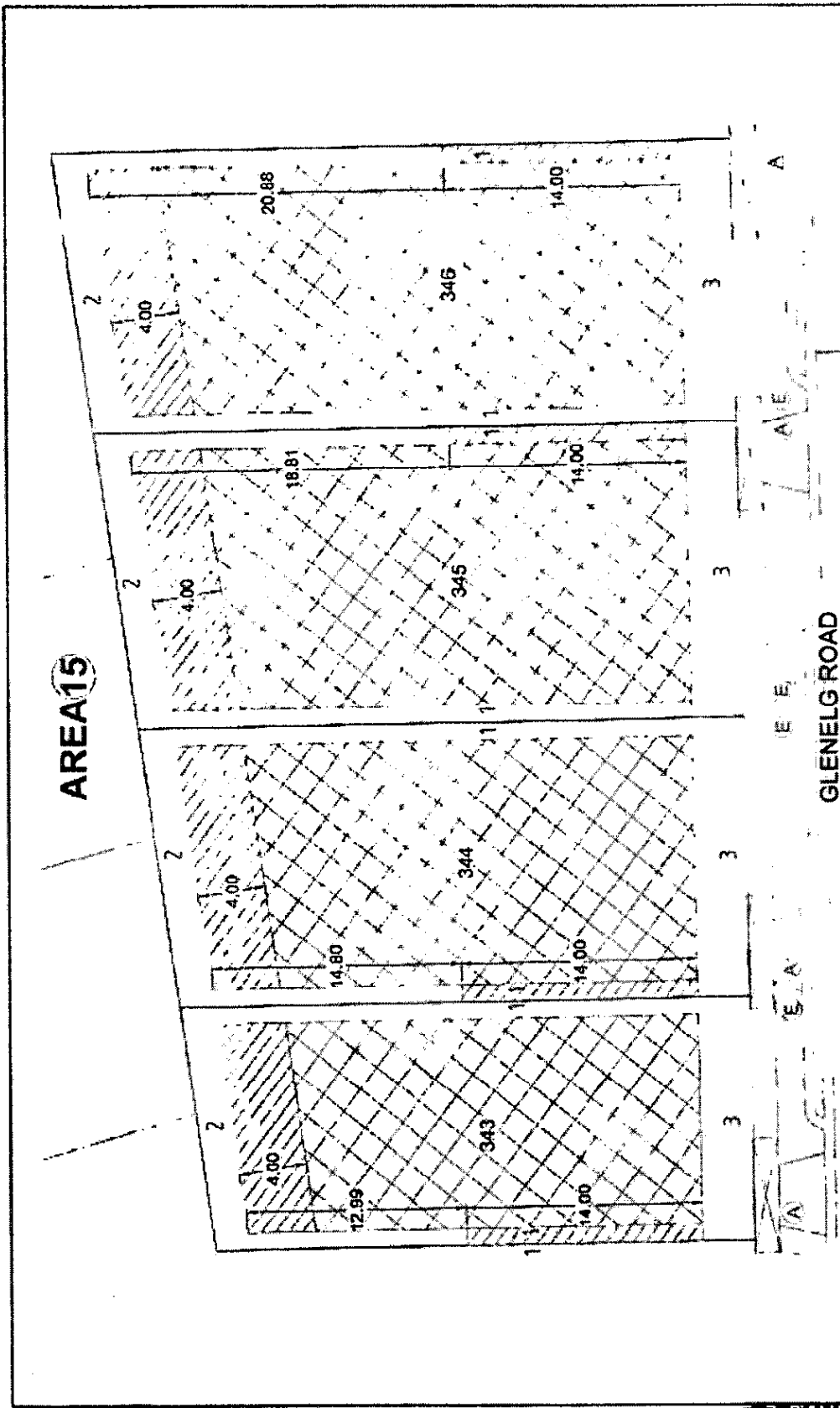
Land Victoria, 570 Bourke Street, Melbourne, 3000, Phone 8636-2010

AA2762

25/08/2015

\$59.80

MCP



NOT TO BE USED FOR CONSTRUCTION

Places Victoria
 Planning Services
 180 Collins Street
 Melbourne VIC 3000
 Phone: 03 9601 1111
 Fax: 03 9601 1112
 Email: info@places.vic.gov.au

Project No: 16448216
 Drawing No: 16448216 Rev: 1
 Date: 25/08/2015

Scale: 1:100
 North Arrow

Coordinates: MGA
 Levels: AHD

Map: 1:100 0m 2m 4m 6m 12m

Scale: 1:100 SCALE(S)

5501406A

MCP

Page 21 of 23

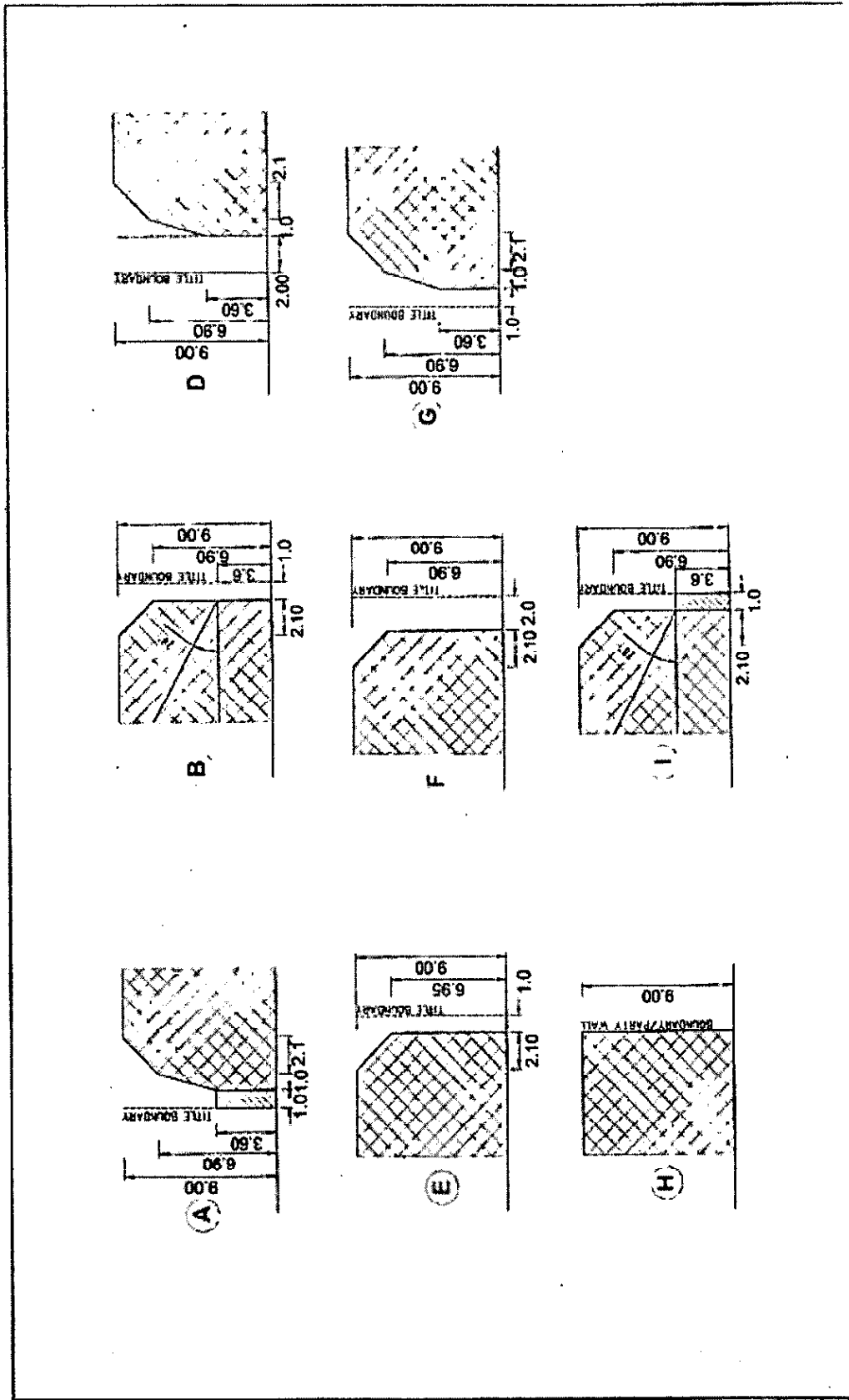
1. The provisions are to be numbered consecutively from number 1.
2. Further pages may be added but each page should be consecutively numbered.
3. To be used for the inclusion of provisions in instruments and plans.

THE BACK OF THIS FORM MUST NOT BE USED


Land Victoria, 570 Bourke Street, Melbourne, 3000, Phone 8636-2010

AA2762

25/08/2015 \$59.80 MCP



Places Victoria
 SPECIALIST - STAMPS
 SEALS & MARKERS
 BUILDING ENVELOPE PLANS
 SHEETS BY: 100% QUALITY
 100% SATISFACTION
 100% DELIVERY
 100% SERVICE



NOT TO BE USED FOR
 CONSTRUCTION

5501406A

MCP

Page 22 of 23

1. The provisions are to be numbered consecutively from number 1.
2. Further pages may be added but each page should be consecutively numbered.
3. To be used for the inclusion of provisions in instruments and plans.

THE BACK OF THIS FORM MUST NOT BE USED


Land Victoria, 570 Bourke Street, Melbourne, 3000, Phone 8636-2010

AA2762

25/08/2015

\$59.80 MCP





Places Victoria

 1000 BALLALINE ST

 MELBOURNE VIC 3000

 BUILDING ENVELOPE PLANS

 SHEET 17 OF 17

 Drawing No. 1501406A

 Project No. 1501406A

 Date 25/08/2015

 Prepared by [Name]

 Checked by [Name]


 Drawn by [Name]

 Scale 1:100

SETBACK MINIMUM REQUIRED (IF A BUILDING CAN BE
 CONSTRUCTED ON THE BOUNDARY PROVIDED THAT THE
 BUILDING HEIGHT AND LENGTH REQUIREMENTS ARE MET)

DUAL OCCUPANCY SITE

DESIGNATED VEHICLE CROSSOVER TO LOT AND OTHER
 VEHICULAR ACCESS POINT IS PERMITTED TO A LOT,
 EXCEPT WITH THE APPROVAL OF VICURBAN AND
 WYNDHAM CITY COUNCIL



BUILDING ENVELOPE (GROUND FLOOR)


BUILDING ENVELOPE (FIRST FLOOR)

BUILDING ENVELOPE (FIRST FLOOR INCLINE)

2 METRE WIDE EASEMENT

3 & 3.2 METRE WIDE EASEMENT

LOT NUMBER



118

Coordinates: MGA

 Levels: AHD

 Horizontal: 1:100 0m 2m 4m 6m 8m 10m 12m

 Scale: 1:100 (SCALE(S))

NOT TO BE USED FOR CONSTRUCTION

 - For use only in the preparation of instruments and plans

 - For use only in the preparation of instruments and plans

 - For use only in the preparation of instruments and plans

5501406A

MCP

1. The provisions are to be numbered consecutively from number 1.
2. Further pages may be added but each page should be consecutively numbered.
3. To be used for the inclusion of provisions in instruments and plans.

Page 23 of 23

THE BACK OF THIS FORM MUST NOT BE USED

Land Victoria, 570 Bourke Street, Melbourne, 3000, Phone 8636-2010