

**TBM SCHEDULE**

I.D.	TYPE	EASTING	NORTHING	LEVEL
02	RIVET	293032.03	5801403.63	19.69
03	RIVET	292986.47	5801325.67	19.64
04	RIVET	292945.97	5801256.68	19.13
05	NAIL	292905.31	5801189.45	18.62
204	RIVET	29304.174	5801880.57	20.44
898	RIVET	292986.47	5801325.68	
899	RIVET	292945.94	5801256.67	
900	RIVET	292909.02	5801200.22	

**NOTE: TBM'S**  
 TBM'S SHOWN IN THE TABLE ABOVE ARE OUTSIDE OF THE SCOPE OF THIS DRAWING. REFER TO SHEET 10941SP01 FOR LOCATION OF TBM'S IN RELATION TO STAGE 41 WORKS.

**NOT TO BE USED FOR CONSTRUCTION**

REV	DESCRIPTION	DATE	AMEND	APP'D
B	COUNCIL ISSUE	16/02/23	GA/IH	TL
A	ISSUED FOR TENDER	16/09/22	GA/TF	TL

Drawn: A.WILKINS  
 Date: 16/09/22  
 AN: 3341091  
 Designed: G.ANTON  
 Date: 06/02/23  
 AN: 3911036  
 Checked: S.RAJKOVIC  
 Date: 15/02/23  
 AN: 2951069  
 Reg. Eng. Date: Reg. No.  
 © Dalton Consulting Engineers Pty Ltd

**LEGEND**

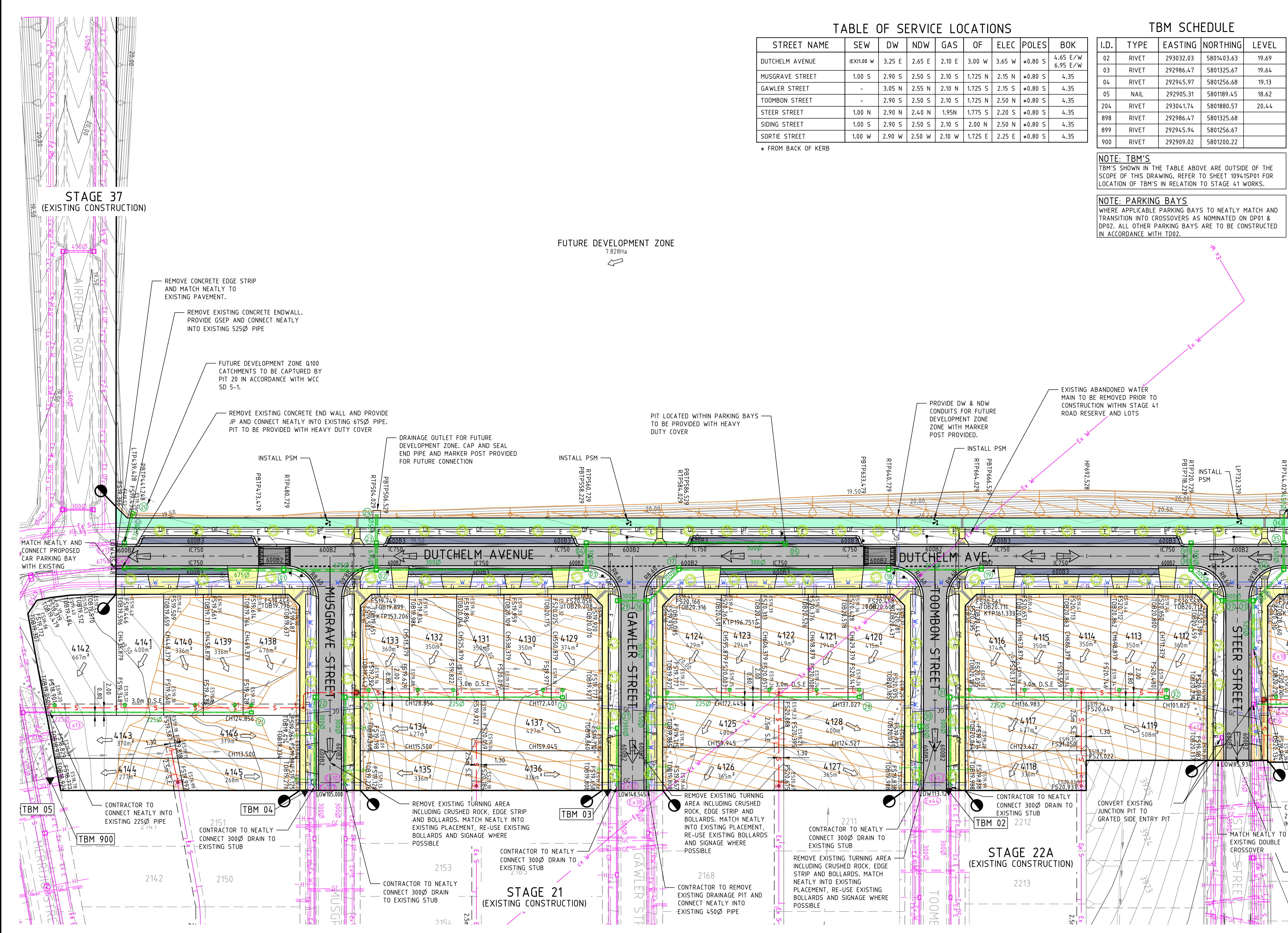
- STAGE BOUNDARY
- DETAIL PLAN BOUNDARY
- AREA OF WORKS
- PSM | TBM

Coords: MGA Levels: AHD  
  
 www.byda.com.au

**DEVELOPMENT VICTORIA**  
 Scale @ A1/A3 1:1500 / 1:3000

**RIVERWALK STAGE 41**  
 GEELONG ROAD, WERRIBEE  
 WYNDHAM CITY COUNCIL  
 STAGING PLAN  
 Drawing No. 10941SP01  
 Sheet No. 05 of 56

**DALTON CONSULTING ENGINEERS**  
 melbourne wurundjeri geelong wadawurrung brisbane turrbal dceng.com.au  
 T +61 3 9813 7400 T +61 3 5246 1700 T +61 7 3374 9000 E info@dceng.com.au  
**PRELIMINARY**



### TABLE OF SERVICE LOCATIONS

STREET NAME	SEW	DW	NDW	GAS	OF	ELEC	POLES	BOK
DUTCHELM AVENUE	EX11.00 W	3.25 E	2.65 E	2.10 E	3.00 W	3.65 W	+0.80 S	4.65 E/W 6.95 E/W
MUSGRAVE STREET	1.00 S	2.90 S	2.50 S	2.10 S	1.725 N	2.15 N	+0.80 S	4.35
GAWLER STREET	-	3.05 N	2.55 N	2.10 N	1.725 S	2.15 S	+0.80 S	4.35
TOOMBON STREET	-	2.90 S	2.50 S	2.10 S	1.725 N	2.50 N	+0.80 S	4.35
STEER STREET	1.00 N	2.90 N	2.40 N	1.95N	1.775 S	2.20 S	+0.80 S	4.35
SIDING STREET	1.00 S	2.90 S	2.50 S	2.10 S	2.00 N	2.50 N	+0.80 S	4.35
SORTIE STREET	1.00 W	2.90 W	2.50 W	2.10 W	1.725 E	2.25 E	+0.80 S	4.35

\* FROM BACK OF KERB

### TBM SCHEDULE

I.D.	TYPE	EASTING	NORTHING	LEVEL
02	RIVET	293032.03	5801403.63	19.69
03	RIVET	292986.47	5801325.67	19.64
04	RIVET	292945.97	5801256.68	19.13
05	NAIL	292905.31	5801189.45	18.62
204	RIVET	293041.74	5801880.57	20.44
898	RIVET	292986.47	5801325.68	
899	RIVET	292945.94	5801256.67	
900	RIVET	292909.02	5801200.22	

- NOTE: BULK EARTHWORKS**  
PERMIT 11 BULK EARTHWORKS TO BE COMPLETED PRIOR TO THE COMMENCEMENT OF STAGE 40 CIVIL WORKS (DCE JOB NUMBER 10870).
- NOTE: EXISTING SURFACE LEVELS**  
ALL EXISTING CORNER LEVELS SHOWN ON THIS PLAN ARE PRIOR TO THE COMMENCEMENT OF PERMIT 11 BULK EARTHWORKS (DCE JOB NUMBER 10870).
- NOTE: END OF PAVEMENT WORKS**  
CONCRETE EDGE STRIP AND AG DRAIN TO BE INSTALLED TO THE END OF ALL PAVEMENT WORKS.
- NOTE: EXISTING SERVICES**  
ALL EXISTING SERVICES UNDER NEW AND PROPOSED ROAD PAVEMENT, FOOTPATH AND DRIVEWAYS TO BE FCR BACKFILLED.
- NOTE: EXISTING STRUCTURES**  
ALL EXISTING DRAINAGE PITS AND SEWER STRUCTURES WITHIN NEW WORKS ARE TO BE ADJUSTED TO MATCH NEW FINISHED SURFACE LEVELS.
- NOTE: TACTILE PAVING**  
TACTILE GROUND SURFACE INDICATORS (TGS/IS) ARE SHOWN INDICATIVELY AND SHOULD BE CONSTRUCTED IN ACCORDANCE WITH AS/NZS 1428.4:12009.

- NOTE: TBM'S**  
TBM'S SHOWN IN THE TABLE ABOVE ARE OUTSIDE OF THE SCOPE OF THIS DRAWING. REFER TO SHEET 10941SP01 FOR LOCATION OF TBM'S IN RELATION TO STAGE 41 WORKS.
- NOTE: PARKING BAYS**  
WHERE APPLICABLE PARKING BAYS TO NEATLY MATCH AND TRANSITION INTO CROSSOVERS AS NOMINATED ON DP01 & DP02. ALL OTHER PARKING BAYS ARE TO BE CONSTRUCTED IN ACCORDANCE WITH TD02.

- CAUTION!**  
ALL EXISTING SERVICES IN THE VICINITY OF WORKS SHALL BE PROTECTED AND KEPT IN FUNCTIONAL STATE AT ALL TIMES DURING WORKS.
- BEWARE!**  
NBN OPTIC FIBRE CABLES IN THE VICINITY OF WORKS. TEL: 1800 687 626.
- BEWARE!**  
TELSTRA OPTIC FIBRE CABLES IN THE VICINITY OF WORKS. TEL: 9253 8263.
- BEWARE!**  
TELSTRA MAJOR CABLES ARE IN THE VICINITY OF WORKS.
- BEWARE!**  
DEVELOPMENT VICTORIA FTTH OPTIC FIBRE CABLES IN THE VICINITY OF WORKS. TEL: 03 9311 4575.

- WARNING!**  
NO DRAINAGE WORKS SHALL COMMENCE UNTIL THE CONTRACTOR CONFIRMS THE I.L. OF ALL EXISTING DRAINS, AND CONFIRMS IN WRITING WITH THE ENGINEERING SUPERVISOR.
- DANGER!**  
OVERHEAD ELECTRICITY TRANSMISSION LINES. CONTRACTOR TO EXERCISE EXTREME CAUTION WHEN OPERATING IN THE VICINITY OF THESE LINES. THE CONTRACTOR MUST ADHERE TO ALL "NO GO ZONE" REQUIREMENTS OF THE POWER AUTHORITY.

- WARNING!**  
THE LOCATION OF EXISTING SERVICES SHOWN ON THESE PLANS MUST BE PROVEN ON SITE, THE APPROPRIATE AUTHORITY MUST BE CONTACTED AND THE SERVICES LOCATED PRIOR TO COMMENCEMENT OF ANY WORKS.
- WARNING!**  
**BEWARE OF ASBESTOS!**  
SOME UNDERGROUND SERVICES MAY BE CONSTRUCTED FROM ASBESTOS CONTAINING MATERIAL. CONTACT THE SUPERINTENDENT FOR INSTRUCTIONS ON HOW TO MANAGE ANY POTENTIAL ASBESTOS HAZARD.

NOT TO BE USED FOR CONSTRUCTION

REV	DESCRIPTION	DATE	AMEND	APPD
B	COUNCIL ISSUE	16/02/23	GA/II	TL
A	ISSUED FOR TENDER	16/09/22	GA/TF	TL

Drawn  
Date  
AN  
16/09/22  
3341091

Designed  
Date  
AN  
06/02/23  
3911036

Checked  
Date  
AN  
S.RAJKOVIC  
15/02/23  
2951069

Reg. Eng.  
Date  
TL

Reg. No.

### LEGEND

EX. WATER MAIN	ELECTRICITY	SEWER MAIN & MANHOLE	EX. TREE TO REMAIN
EX. GAS MAIN	TELECOMMUNICATIONS	SW DRAIN & PIT	PROPOSED TREE
EX. ELECTRICAL CABLE	GAS	HOUSE DRN   PROP. INLET	PREVIOUSLY REMOVED TREE
EX. SEWER MAIN & MH	WATER	BATTER	FILLING OVER 300mm
EX. COMM. CABLE & PIT	RECYCLED WATER	FINISHED SURFACE LEVEL	ASPHALT PAVEMENT
EX. DRAIN & PIT	DW/NDW/GAS CONDUITS	EX. SURFACE LEVEL	CONCRETE PATH   D'WAY
SERVICE TO BE ABANDONED	CONCRETE PARKING BAY	TOP OF BATTER LEVEL	TURN AREA
SIGNAGE	TRENCH	REGRADE LOT (M 1:50)	
TBM			

Coords: MGA Levels: AHD

Scale @ A1/A3 1:500 / 1:1000

0m 5m 10m 20m 30m

**RIVERWALK**  
STAGE 41  
GEELONG ROAD, WERRIBEE  
WYNDHAM CITY COUNCIL  
DETAIL PLAN  
SHEET 01 OF 02  
Drawing No. 10941DP01  
Sheet No. 06 of 56

**DALTON CONSULTING ENGINEERS**  
ABN 78 429 221 049  
T +61 3 9813 7400  
T +61 3 5246 1700  
T +61 7 3374 9000  
E info@dceng.com.au

PRELIMINARY

TABLE OF SERVICE LOCATIONS

STREET NAME	SEW	DW	NDW	GAS	OF	ELEC	POLES	BOK
DUTCHELM AVENUE	1.00 W	3.25 E	2.65 E	2.10 E	3.00 W	3.65 W	*0.80 S	4.65 E/W 6.95 E/W
MUSGRAVE STREET	1.00 S	2.90 S	2.50 S	2.10 S	1.725 N	2.15 N	*0.80 S	4.35
GAWLER STREET	-	3.05 N	2.55 N	2.10 N	1.725 S	2.15 S	*0.80 S	4.35
TOOMBON STREET	-	2.90 S	2.50 S	2.10 S	1.725 N	2.50 N	*0.80 S	4.35
STEER STREET	1.00 N	2.90 N	2.40 N	1.95N	1.775 S	2.20 S	*0.80 S	4.35
SIDING STREET	1.00 S	2.90 S	2.50 S	2.10 S	2.00 N	2.50 N	*0.80 S	4.35
SORTIE STREET	1.00 W	2.90 W	2.50 W	2.10 W	1.725 E	2.25 E	*0.80 S	4.35

\* FROM BACK OF KERB

NOTE: PARKING BAYS

WHERE APPLICABLE PARKING BAYS TO NEATLY MATCH AND TRANSITION INTO CROSSOVERS AS NOMINATED ON DP01 & DP02. ALL OTHER PARKING BAYS ARE TO BE CONSTRUCTED IN ACCORDANCE WITH TD02.

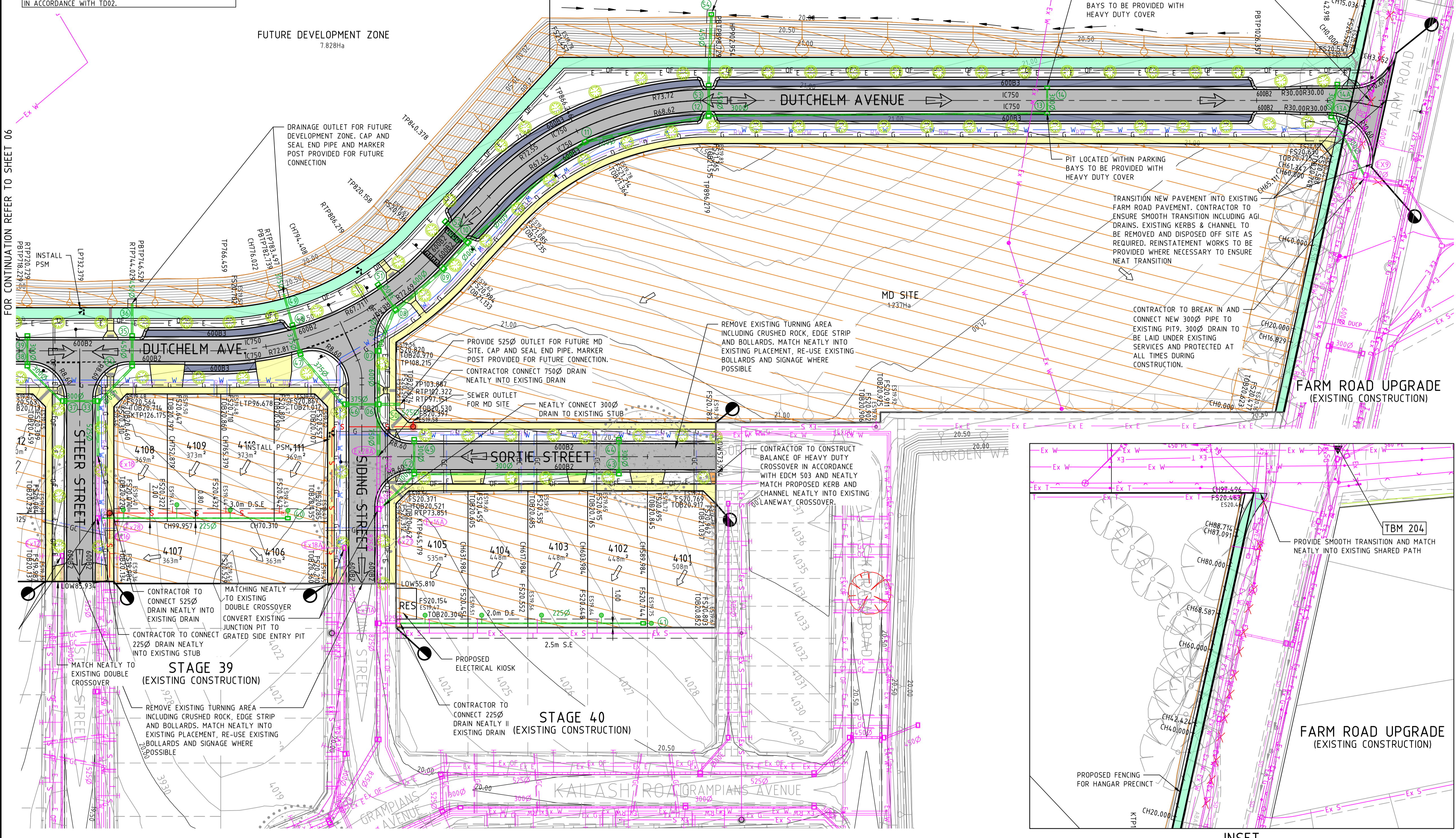
TBM SCHEDULE

I.D.	TYPE	EASTING	NORTHING	LEVEL
02	RIVET	293032.03	5801403.63	19.69
03	RIVET	292986.47	5801325.67	19.64
04	RIVET	292945.97	5801256.68	19.13
05	NAIL	292905.31	5801189.45	18.62
204	RIVET	293041.74	5801880.57	20.44
898	RIVET	292986.47	5801325.68	
899	RIVET	292945.94	5801256.67	
900	RIVET	292909.02	5801200.22	

NOTE: TBM'S

TBM'S SHOWN IN THE TABLE ABOVE ARE OUTSIDE OF THE SCOPE OF THIS DRAWING. REFER TO SHEET 10941SP01 FOR LOCATION OF TBM'S IN RELATION TO STAGE 41 WORKS.

FOR CONTINUATION REFER TO INSET



**NOTE: BULK EARTHWORKS**  
PERMIT 11 BULK EARTHWORKS TO BE COMPLETED PRIOR TO THE COMMENCEMENT OF STAGE 40 CIVIL WORKS (DCE JOB NUMBER 10870).

**NOTE: EXISTING SURFACE LEVELS**  
ALL EXISTING CORNER LEVELS SHOWN ON THIS PLAN ARE PRIOR TO THE COMMENCEMENT OF PERMIT 11 BULK EARTHWORKS (DCE JOB NUMBER 10870).

**NOTE: END OF PAVEMENT WORKS**  
CONCRETE EDGE STRIP AND AG DRAIN TO BE INSTALLED TO THE END OF ALL PAVEMENT WORKS.

**NOTE: EXISTING SERVICES**  
ALL EXISTING SERVICES UNDER NEW AND PROPOSED ROAD PAVEMENT, FOOTPATH AND DRIVEWAYS TO BE FOR BACKFILLED.

**NOTE: EXISTING STRUCTURES**  
ALL EXISTING DRAINAGE PITS AND SEWER STRUCTURES WITHIN NEW WORKS ARE TO BE ADJUSTED TO MATCH NEW FINISHED SURFACE LEVELS.

**NOTE: TACTILE PAVING**  
TACTILE GROUND SURFACE INDICATORS (TGSIS) ARE SHOWN INDICATIVELY AND SHOULD BE CONSTRUCTED IN ACCORDANCE WITH AS/NZS 1428.4:12009.

**CAUTION!**  
ALL EXISTING SERVICES IN THE VICINITY OF WORKS SHALL BE PROTECTED AND KEPT IN FUNCTIONAL STATE AT ALL TIMES DURING WORKS.

**BEWARE!**  
NBN OPTIC FIBRE CABLES IN THE VICINITY OF WORKS. TEL: 1800 687 626.

**BEWARE!**  
TELSTRA OPTIC FIBRE CABLES IN THE VICINITY OF WORKS. TEL: 9253 8263.

**BEWARE!**  
TELSTRA MAJOR CABLES ARE IN THE VICINITY OF WORKS.

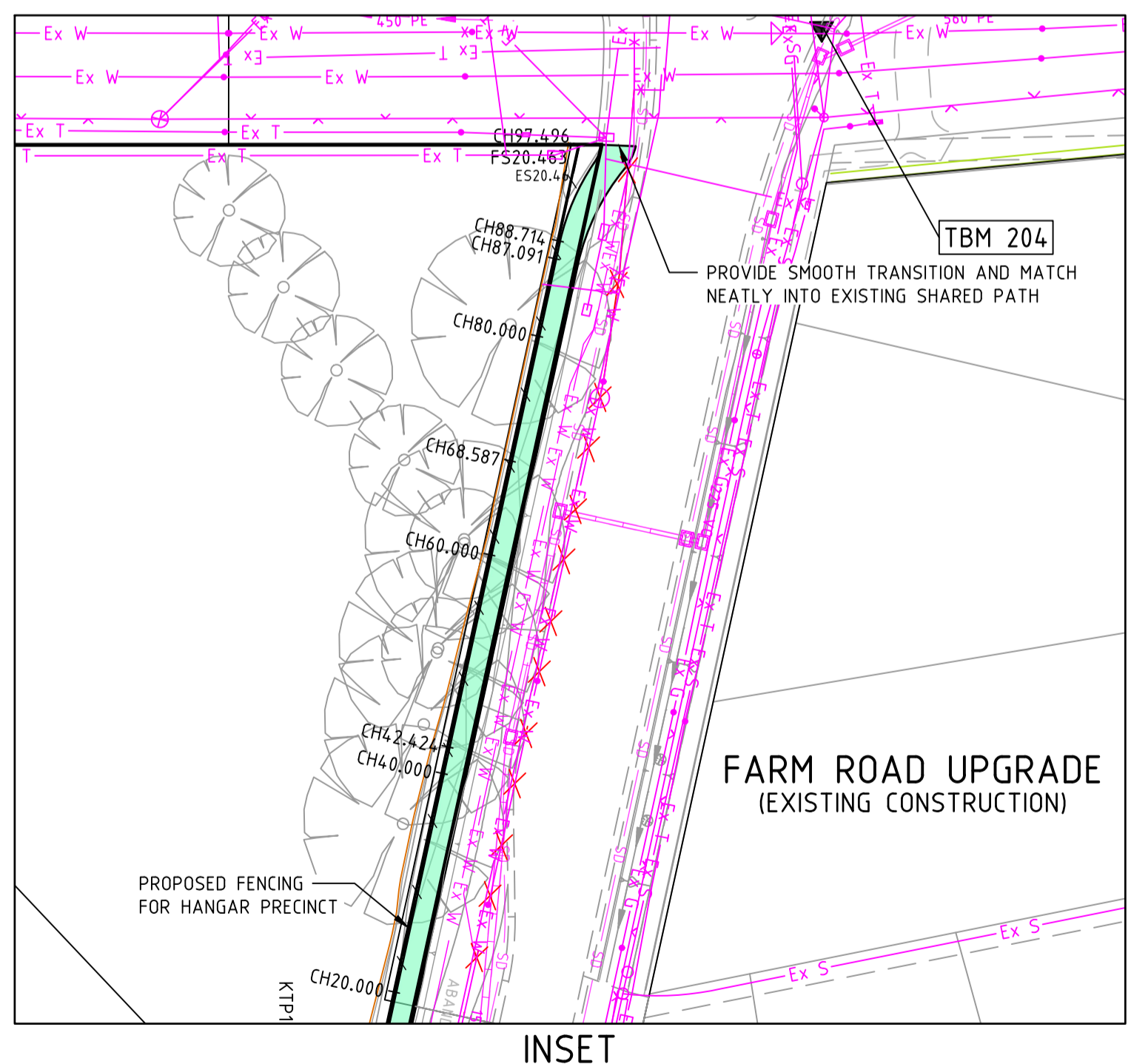
**BEWARE!**  
DEVELOPMENT VICTORIA FTTH OPTIC FIBRE CABLES IN THE VICINITY OF WORKS. TEL: 03 9311 4575.

**WARNING!**  
NO DRAINAGE WORKS SHALL COMMENCE UNTIL THE CONTRACTOR CONFIRMS THE I.L. OF ALL EXISTING DRAINS, AND CONFIRMS IN WRITING WITH THE ENGINEERING SUPERVISOR.

**DANGER!**  
OVERHEAD ELECTRICITY TRANSMISSION LINES. CONTRACTOR TO EXERCISE EXTREME CAUTION WHEN OPERATING IN THE VICINITY OF THESE LINES. THE CONTRACTOR MUST ADHERE TO ALL "NO GO ZONE" REQUIREMENTS OF THE POWER AUTHORITY.

**WARNING!**  
THE LOCATION OF EXISTING SERVICES SHOWN ON THESE PLANS MUST BE PROVEN ON SITE, THE APPROPRIATE AUTHORITY MUST BE CONTACTED AND THE SERVICES LOCATED PRIOR TO COMMENCEMENT OF ANY WORKS.

**WARNING!**  
**BEWARE OF ASBESTOS!**  
SOME UNDERGROUND SERVICES MAY BE CONSTRUCTED FROM ASBESTOS CONTAINING MATERIAL. CONTACT THE SUPERINTENDENT FOR INSTRUCTIONS ON HOW TO MANAGE ANY POTENTIAL ASBESTOS HAZARD.



FOR CONTINUATION REFER TO SHEET 06

REV	DESCRIPTION	DATE	AMEND	APPD
B	COUNCIL ISSUE	16/02/23	GA/HH	TL
A	ISSUED FOR TENDER	16/09/22	GA/TF	TL

Drawn	A. WILKINS
Date	16/09/22
AN	3341091
Designed	G. ANTON
Date	06/02/23
AN	3911036
Checked	S. RAJKOVIC
Date	15/02/23
AN	2951069
Reg. Eng. Date	
Reg. No.	

**LEGEND**

- EX. WATER MAIN
- EX. GAS MAIN
- EX. ELECTRICAL CABLE
- EX. SEWER MAIN & MH
- EX. COMM. CABLE & PIT
- EX. DRAIN & PIT
- ELECTRICITY
- TELECOMMUNICATIONS
- GAS
- WATER
- RECYCLED WATER
- DW/NDW/GAS CONDUITS
- SERVICE TO BE ABANDONED
- LIMIT OF WORKS
- EX. TREE TO REMAIN
- PROPOSED TREE
- PREVIOUSLY REMOVED TREE
- FILLING OVER 300mm
- ASPHALT PAVEMENT
- CONCRETE PATH | D'WAY
- CONCRETE PARKING BAY
- TURN AREA
- FS21.650
- FS20.06
- FS20.650
- FIN. SURFACE LEVEL
- EX. SURFACE LEVEL
- TOP OF BATTER LEVEL
- REGRADE LOT (M 1:50)

Coords: MGA Levels: AHD

**BEFORE YOU DIG**  
www.byda.com.au

**DEVELOPMENT VICTORIA**

Scale @ A1/A3 1:500 / 1:1000

**RIVERWALK**  
STAGE 41  
GEELONG ROAD, WERRIBEE  
WYNDHAM CITY COUNCIL  
DETAIL PLAN  
SHEET 02 OF 02  
Drawing No. 10941DP02  
Sheet No. 07 of 56

**DALTON CONSULTING ENGINEERS**  
ABN 78 429 221 049  
T +61 3 9813 7400  
T +61 3 5246 1700  
T +61 7 3374 9000  
E info@dceng.com.au

**PRELIMINARY**