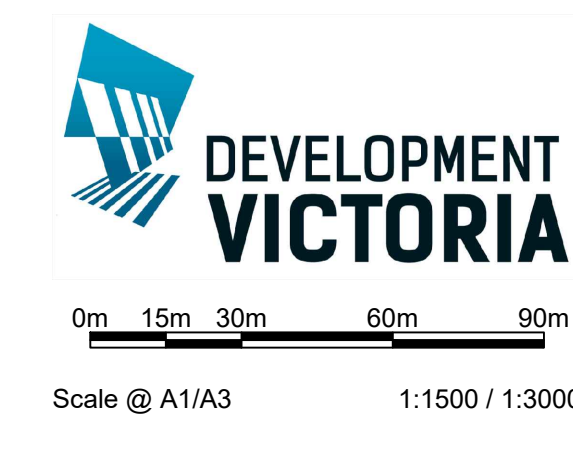

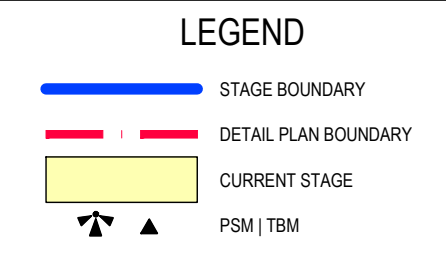


TBM SCHEDULE

I.D.	TYPE	EASTING	NORTHING	LEVEL
4	RIVET IN PATH	29245.970	5801256.680	19.13
5	NAIL IN KERB	292905.310	5801189.450	18.62
6	RIVET IN PATH	292854.610	5801116.910	18.51
7	NAIL IN KERB	292787.560	5801037.450	18.89
8	RIVET IN PATH	292842.460	5800981.910	18.62
9	RIVET IN PATH	292809.110	5800904.900	18.80
10	RIVET IN CONC	292709.930	5800942.350	19.00
11	RIVET IN KERB	292688.740	5801040.720	18.77
12	RIVET IN ISLAND	292768.890	5801219.620	19.56
13	STAR PICKET	292688.480	5801275.540	19.44

0	CONSTRUCTION ISSUE	29/02/24	GA	TL
REV	DESCRIPTION	DATE	AMEND	APP'D

Drawn: A.WILKINS
 Date: 04/08/22
 AN: 3341087
 Designed: G.ANTON
 Date: 04/08/22
 AN: 3911030
 Checked: S.RAJKOVIC
 Date: 31/08/22
 AN: 2951053
 Reg. Eng. T.LIAKOPOULOS
 Date: 29/02/24
 Reg. No. PEO000821
 © Dalton Consulting Engineers Pty Ltd



RIVERWALK
 STAGE 37
 GEELONG ROAD, WERRIBEE
 WYNDHAM CITY COUNCIL
 STAGING PLAN
 Drawing No: 10937SP01
 Revision: 0
 Sheet No: 05 of 46

DALTON CONSULTING ENGINEERS
 ABN 78 429 221 049
 melbourne wurundjeri T +61 3 9813 7400
 geelong wadawurrung T +61 3 5246 1700
 brisbane turrbal T +61 7 3374 9000
 dceng.com.au E info@dceng.com.au

CONSTRUCTION

NOTE: BULK EARTHWORKS
 PERMIT 11 BULK EARTHWORKS TO BE COMPLETED PRIOR TO THE COMMENCEMENT OF STAGE 37 CIVIL WORKS (DC JOB NUMBER 10870).

NOTE: EXISTING SURFACE LEVELS
 ALL EXISTING CORNER LEVELS SHOWN ON THIS PLAN ARE PRIOR TO THE COMMENCEMENT OF PERMIT 11 BULK EARTHWORKS (DC JOB NUMBER 10870).

NOTE: END OF PAVEMENT WORKS
 CONCRETE EDGE STRIP AND AG DRAIN TO BE INSTALLED TO THE END OF ALL PAVEMENT WORKS

NOTE: EXISTING SERVICES
 ALL EXISTING SERVICES UNDER NEW AND PROPOSED ROAD PAVEMENT, FOOTPATH AND DRIVEWAYS TO BE FCR BACKFILLED.

NOTE: EXISTING STRUCTURES
 ALL EXISTING DRAINAGE PITS AND SEWER STRUCTURES WITHIN NEW WORKS ARE TO BE ADJUSTED TO MATCH NEW FINISHED SURFACE LEVELS.

NOTE: TACTILE PAVING
 TACTILE GROUND SURFACE INDICATORS (TGSIS) ARE SHOWN INDICATIVELY AND SHOULD BE CONSTRUCTED IN ACCORDANCE WITH AS/NZS 1428.4.1:2009.

CAUTION!
 ALL EXISTING SERVICES IN THE VICINITY OF WORKS SHALL BE PROTECTED AND KEPT IN FUNCTIONAL STATE AT ALL TIMES DURING WORKS.

BEWARE!
 NBN OPTIC FIBRE CABLES IN THE VICINITY OF WORKS. TEL: 1800 687 626.

BEWARE!
 TELSTRA OPTIC FIBRE CABLES IN THE VICINITY OF WORKS. TEL: 9253 8263.

BEWARE!
 TELSTRA MAJOR CABLES ARE IN THE VICINITY OF WORKS.

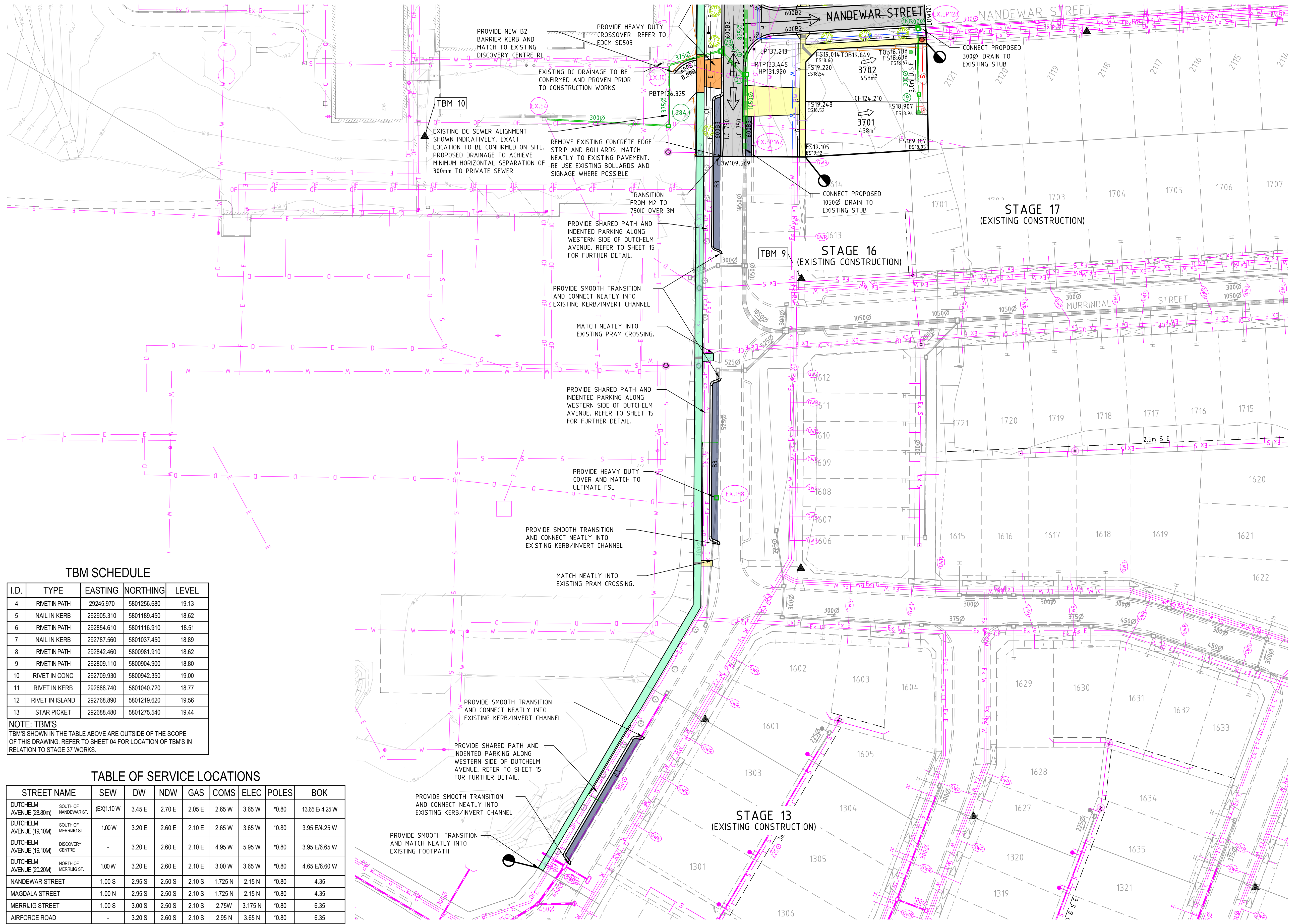
BEWARE!
 DEVELOPMENT VICTORIA FTTH OPTIC FIBRE CABLES IN THE VICINITY OF WORKS. TEL: 03 9311 4575.

WARNING!
 NO DRAINAGE WORKS SHALL COMMENCE UNTIL THE CONTRACTOR CONFIRMS THE I.L. OF ALL EXISTING DRAINS, AND CONFIRMS IN WRITING WITH THE ENGINEERING SUPERVISOR.

DANGER!
 OVERHEAD ELECTRICITY TRANSMISSION LINES. CONTRACTOR TO EXERCISE EXTREME CAUTION WHEN OPERATING IN THE VICINITY OF THESE LINES. THE CONTRACTOR MUST ADHERE TO ALL "NO GO ZONE" REQUIREMENTS OF THE POWER AUTHORITY.

WARNING!
 THE LOCATION OF EXISTING SERVICES SHOWN ON THESE PLANS MUST BE PROVEN ON SITE, THE APPROPRIATE AUTHORITY MUST BE CONTACTED AND THE SERVICES LOCATED PRIOR TO COMMENCEMENT OF ANY WORKS.

WARNING!
BEWARE OF ASBESTOS!
 SOME UNDERGROUND SERVICES MAY BE CONSTRUCTED FROM ASBESTOS CONTAINING MATERIAL. CONTACT THE SUPERINTENDENT FOR INSTRUCTIONS ON HOW TO MANAGE ANY POTENTIAL ASBESTOS HAZARD.



TBM SCHEDULE

I.D.	TYPE	EASTING	NORTHING	LEVEL
4	RIVET IN PATH	29245.970	5801256.680	19.13
5	NAIL IN KERB	292905.310	5801189.450	18.62
6	RIVET IN PATH	292854.610	5801116.910	18.51
7	NAIL IN KERB	292787.560	5801037.450	18.89
8	RIVET IN PATH	292842.460	5800981.910	18.62
9	RIVET IN PATH	292809.110	5800904.900	18.80
10	RIVET IN CONC	292709.930	5800942.350	19.00
11	RIVET IN KERB	292688.740	5801040.720	18.77
12	RIVET IN ISLAND	292768.890	5801219.620	19.56
13	STAR PICKET	292688.480	5801275.540	19.44

NOTE: TBMS
 TBMS SHOWN IN THE TABLE ABOVE ARE OUTSIDE OF THE SCOPE OF THIS DRAWING. REFER TO SHEET 04 FOR LOCATION OF TBMS IN RELATION TO STAGE 37 WORKS.

TABLE OF SERVICE LOCATIONS

STREET NAME	SEW	DW	NDW	GAS	COMS	ELEC	POLES	BOK
DUTCHELM AVENUE (28.80M) SOUTH OF NANDEWAR ST.	(EX)1.10W	3.45 E	2.70 E	2.05 E	2.65 W	3.65 W	*0.80	13.65 E/4.25 W
DUTCHELM AVENUE (19.10M) SOUTH OF MERRIJIG ST.	1.00 W	3.20 E	2.60 E	2.10 E	2.65 W	3.65 W	*0.80	3.95 E/4.25 W
DUTCHELM AVENUE (18.10M) DISCOVERY CENTRE	-	3.20 E	2.60 E	2.10 E	4.95 W	5.95 W	*0.80	3.95 E/6.65 W
DUTCHELM AVENUE (20.20M) NORTH OF MERRIJIG ST.	1.00 W	3.20 E	2.60 E	2.10 E	3.00 W	3.65 W	*0.80	4.65 E/6.60 W
NANDEWAR STREET	1.00 S	2.95 S	2.50 S	2.10 S	1.725 N	2.15 N	*0.80	4.35
MAGDALA STREET	1.00 N	2.95 S	2.50 S	2.10 S	1.725 N	2.15 N	*0.80	4.35
MERRIJIG STREET	1.00 S	3.00 S	2.50 S	2.10 S	2.75W	3.175 N	*0.80	6.35
AIRFORCE ROAD	-	3.20 S	2.60 S	2.10 S	2.95 N	3.65 N	*0.80	6.35

* FROM BACK OF KERB

LEGEND

— Ex W —	EX. WATER MAIN	— E —	ELECTRICITY	— S —	SEWER MAIN & MANHOLE	ASPHALT PAVEMENT
— Ex G —	EX. GAS MAIN	— T —	TELECOMMUNICATIONS	— SW —	SW DRAIN & PIT	CONCRETE PATH D'WAY
— Ex E —	EX. ELECTRICAL CABLE	— G —	GAS	— H —	HOUSE DRN PROP. INLET	CONCRETE SHARED PATH
— Ex S —	EX. SEWER MAIN & MH	— W —	WATER	— B —	BATTER	TURN AREA
— Ex T —	EX. COMM. CABLE & PIT	— RW —	RECYCLED WATER	— FS21.650 —	FINISHED SURFACE LEVEL	CONCRETE PARKING BAY
— Ex D —	EX. DRAIN & PIT	— DW/NDW/GAS —	DW/NDW/GAS CONDUITS	— ES20.08 —	EX. SURFACE LEVEL	HEAVY DUTY CROSSOVER
— S —	SIGNAGE	— CC —	SERVICE TO BE ABANDONED	— RL —	RAISED PLATFORM	RAISED PLATFORM
— PSM TBM —	PSM TBM	— L —	LIMIT OF WORKS	— 1:50 —	REGRADE LOT (MIN 1:50)	SWALE DRAIN
		— T —	TOP OF BATTER LEVEL	— T —	PROPOSED TREE	

Drawn	A. WILKINS	Date	04/08/22
AN	3341087	Designed	G. ANTON
Date	04/08/22	AN	3911030
Checked	S. RAJKOVIC	Date	31/08/22
AN	2951053	Reg. Eng. Date	T. LIAKOPOULOS 29/02/24
Reg. No.	PE000821	© Dalton Consulting Engineers Pty Ltd	

0	CONSTRUCTION ISSUE	29/02/24	GA	TL
REV	DESCRIPTION	DATE	AMEND	APPD

Written dimensions to take precedence over scale. Contractor shall check and verify all dimensions on site. Discrepancies to be brought to the attention of the Superintendent.

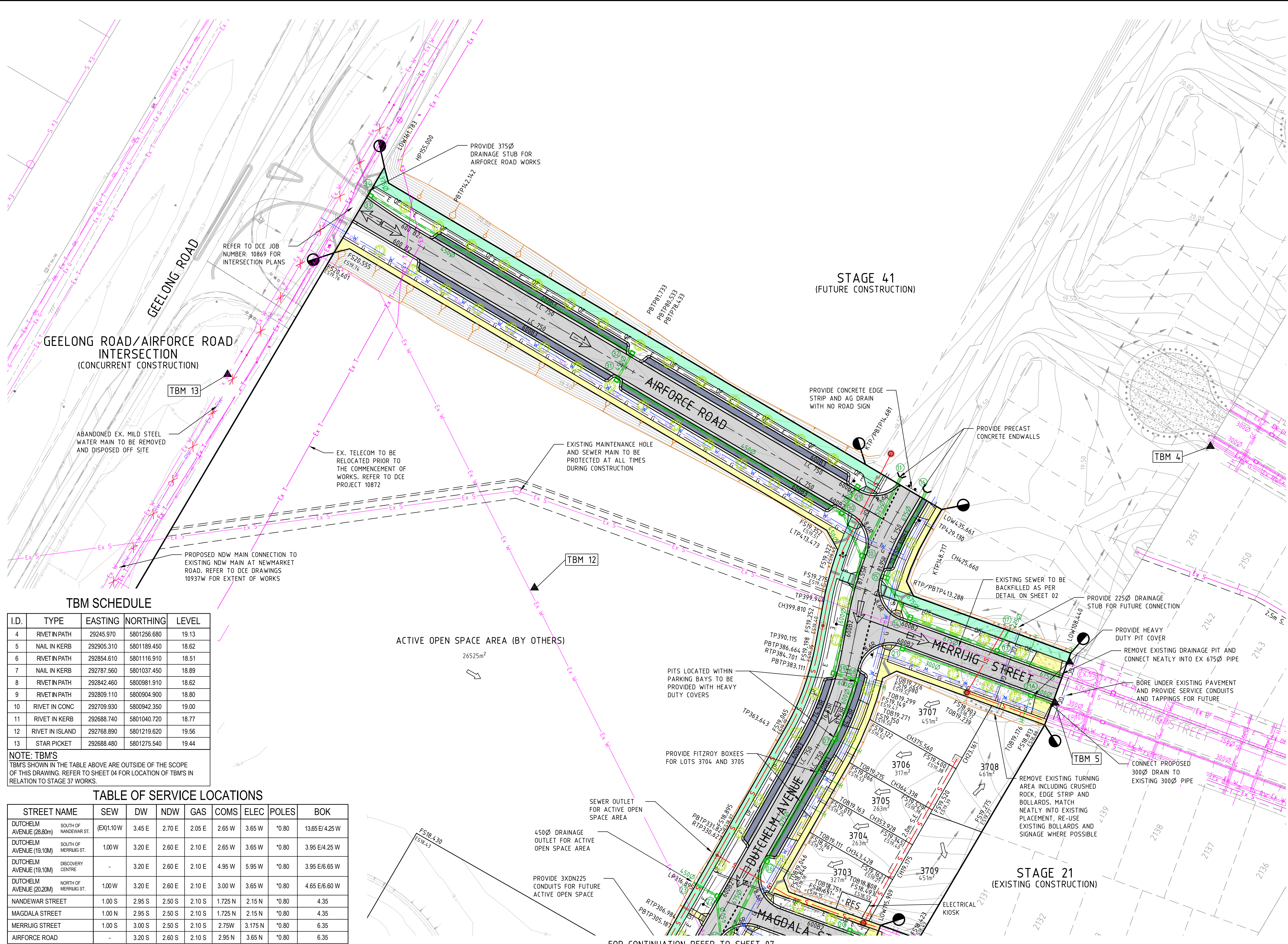
DEVELOPMENT VICTORIA

Scale @ A1/A3 1:500 / 1:1000

RIVERWALK
 STAGE 37
 GEELONG ROAD, WERRIBEE
 WYNDHAM CITY COUNCIL
 DETAIL PLAN
 01 OF 03
 Drawing No: 10937DP01
 Revision: 0
 Sheet No: 06 of 46

DALTON CONSULTING ENGINEERS
 ABN 78 429 221 049
 melbourne wurundjeri geelong wadawurrung brisbane turrbal dceng.com.au
 T +61 3 9813 7400
 T +61 3 5246 1700
 T +61 7 3374 9000
 E info@dceng.com.au

CONSTRUCTION



- NOTE: BULK EARTHWORKS**
PERMIT 11 BULK EARTHWORKS TO BE COMPLETED PRIOR TO THE COMMENCEMENT OF STAGE 37 CIVIL WORKS (DCE JOB NUMBER 10870).
- NOTE: EXISTING SURFACE LEVELS**
ALL EXISTING CORNER LEVELS SHOWN ON THIS PLAN ARE PRIOR TO THE COMMENCEMENT OF PERMIT 11 BULK EARTHWORKS (DCE JOB NUMBER 10870).
- NOTE: END OF PAVEMENT WORKS**
CONCRETE EDGE STRIP AND AG DRAIN TO BE INSTALLED TO THE END OF ALL PAVEMENT WORKS.
- NOTE: EXISTING SERVICES**
ALL EXISTING SERVICES UNDER NEW AND PROPOSED ROAD PAVEMENT, FOOTPATH AND DRIVEWAYS TO BE FCR BACKFILLED.
- NOTE: EXISTING STRUCTURES**
ALL EXISTING DRAINAGE PITS AND SEWER STRUCTURES WITHIN NEW WORKS ARE TO BE ADJUSTED TO MATCH NEW FINISHED SURFACE LEVELS.
- NOTE: TACTILE PAVING**
TACTILE GROUND SURFACE INDICATORS (TGS/IS) ARE SHOWN INDICATIVELY AND SHOULD BE CONSTRUCTED IN ACCORDANCE WITH AS/NZS 1428.4.1:2009.

CAUTION!
ALL EXISTING SERVICES IN THE VICINITY OF WORKS SHALL BE PROTECTED AND KEPT IN FUNCTIONAL STATE AT ALL TIMES DURING WORKS.

BEWARE!
NBN OPTIC FIBRE CABLES IN THE VICINITY OF WORKS. TEL: 1800 687 626.

BEWARE!
TELSTRA OPTIC FIBRE CABLES IN THE VICINITY OF WORKS. TEL: 9253 8263.

BEWARE!
TELSTRA MAJOR CABLES ARE IN THE VICINITY OF WORKS.

BEWARE!
DEVELOPMENT VICTORIA FTTH OPTIC FIBRE CABLES IN THE VICINITY OF WORKS. TEL: 03 9311 4575.

WARNING!
NO DRAINAGE WORKS SHALL COMMENCE UNTIL THE CONTRACTOR CONFIRMS THE I.L. OF ALL EXISTING DRAINS, AND CONFIRMS IN WRITING WITH THE ENGINEERING SUPERVISOR.

DANGER!
OVERHEAD ELECTRICITY TRANSMISSION LINES. CONTRACTOR TO EXERCISE EXTREME CAUTION WHEN OPERATING IN THE VICINITY OF THESE LINES. THE CONTRACTOR MUST ADHERE TO ALL "NO GO ZONE" REQUIREMENTS OF THE POWER AUTHORITY.

WARNING!
THE LOCATION OF EXISTING SERVICES SHOWN ON THESE PLANS MUST BE PROVEN ON SITE, THE APPROPRIATE AUTHORITY MUST BE CONTACTED AND THE SERVICES LOCATED PRIOR TO COMMENCEMENT OF ANY WORKS.

WARNING!
BEWARE OF ASBESTOS!
SOME UNDERGROUND SERVICES MAY BE CONSTRUCTED FROM ASBESTOS CONTAINING MATERIAL. CONTACT THE SUPERINTENDENT FOR INSTRUCTIONS ON HOW TO MANAGE ANY POTENTIAL ASBESTOS HAZARD.

TBM SCHEDULE

I.D.	TYPE	EASTING	NORTHING	LEVEL
4	RIVET IN PATH	29245.970	5801256.680	19.13
5	NAIL IN KERB	292905.310	5801189.450	18.62
6	RIVET IN PATH	292854.610	5801116.910	18.51
7	NAIL IN KERB	292787.560	5801037.450	18.89
8	RIVET IN PATH	292842.460	5800981.910	18.62
9	RIVET IN PATH	292809.110	5800904.900	18.80
10	RIVET IN CONC	292709.930	5800942.350	19.00
11	RIVET IN KERB	292688.740	5801040.720	18.77
12	RIVET IN ISLAND	292768.890	5801219.620	19.56
13	STAR PICKET	292688.480	5801275.540	19.44

NOTE: TBMS
TBMS SHOWN IN THE TABLE ABOVE ARE OUTSIDE OF THE SCOPE OF THIS DRAWING. REFER TO SHEET 04 FOR LOCATION OF TBMS IN RELATION TO STAGE 37 WORKS.

TABLE OF SERVICE LOCATIONS

STREET NAME	SEW	DW	NDW	GAS	COMS	ELEC	POLES	BOK	
DUTOHELM AVENUE (28.80M)	(EX)1.10W	3.45 E	2.70 E	2.05 E	2.65 W	3.65 W	*0.80	13.65 E/4.25 W	
DUTOHELM AVENUE (19.10M)	SOUTH OF MERRIJIG ST.	1.00 W	3.20 E	2.60 E	2.10 E	2.65 W	3.65 W	*0.80	3.95 E/4.25 W
DUTOHELM AVENUE (19.10M)	DISCOVERY CENTRE	-	3.20 E	2.60 E	2.10 E	4.95 W	5.95 W	*0.80	3.95 E/6.65 W
DUTOHELM AVENUE (20.20M)	NORTH OF MERRIJIG ST.	1.00 W	3.20 E	2.60 E	2.10 E	3.00 W	3.65 W	*0.80	4.65 E/6.60 W
NANDEWAR STREET	1.00 S	2.95 S	2.50 S	2.10 S	1.725 N	2.15 N	*0.80	4.35	
MAGDALA STREET	1.00 N	2.95 S	2.50 S	2.10 S	1.725 N	2.15 N	*0.80	4.35	
MERRIJIG STREET	1.00 S	3.00 S	2.50 S	2.10 S	2.75W	3.175 N	*0.80	6.35	
AIRFORCE ROAD	-	3.20 S	2.60 S	2.10 S	2.95 N	3.65 N	*0.80	6.35	

* FROM BACK OF KERB

LEGEND

- EX W - EX. WATER MAIN
- EX G - EX. GAS MAIN
- EX E - EX. ELECTRICAL CABLE
- EX S - EX. SEWER MAIN & MH
- EX T - EX. COMM. CABLE & PIT
- EX D - EX. DRAIN & PIT
- PSM | TBM
- E - ELECTRICITY
- T - TELECOMMUNICATIONS
- G - GAS
- W - WATER
- RW - RECYCLED WATER
- DW/NDW/GAS CONDUITS
- CC - SERVICE TO BE ABANDONED
- CC - SIGNAGE
- CC - LIMIT OF WORKS
- S - SEWER MAIN & MANHOLE
- SW - SW DRAIN & PIT
- H - HOUSE DRN | PROP. INLET
- FS21.650 - FINISHED SURFACE LEVEL
- ES20.08 - EX. SURFACE LEVEL
- TOB21.650 - TOP OF BATTER LEVEL
- REGRADE LOT (MIN 1:50)
- PROPOSED TREE
- ASPHALT PAVEMENT
- CONCRETE PATH | D'WAY
- CONCRETE SHARED PATH
- TURN AREA
- CONCRETE PARKING BAY
- HEAVY DUTY CROSSOVER
- RAISED PLATFORM
- SWALE DRAIN

Drawn: A. WILKINS
Date: 04/08/22
AN: 3341087

Designed: G. ANTON
Date: 04/08/22
AN: 3911030

Checked: S. RAJKOVIC
Date: 31/08/22
AN: 2951053

Reg. Eng. Date: T. LIAKOPOULOS
Date: 29/02/24
Reg. No.: PEO000821

© Dalton Consulting Engineers Pty Ltd

REV	DESCRIPTION	DATE	AMEND	APPD
0	CONSTRUCTION ISSUE	29/02/24	GA	TL

Written dimensions to take precedence over scale. Contractor shall check and verify all dimensions on site. Discrepancies to be brought to the attention of the Superintendent.

Coordinates: MGA
Levels: AHD

DEVELOPMENT VICTORIA

Scale @ A1/A3
1:500 / 1:1000

RIVERWALK
STAGE 37
GEELONG ROAD, WERRIBEE
WYNDHAM CITY COUNCIL
DETAIL PLAN
03 OF 03
Drawing No: 10937DP03
Revision: 0
Sheet No: 08 of 46

DALTON CONSULTING ENGINEERS
ABN 78 429 221 049
melbourne wurundjeri
geelong wadawurrung
brisbane turrbal
dceng.com.au

T +61 3 9813 7400
T +61 3 5246 1700
T +61 7 3374 9000
E info@dceng.com.au

CONSTRUCTION