

NOTE:
THE TRENCH OF THE EXISTING 900MM DIA. SEWER IS REQUIRED TO BE FLOODED TO PROMOTE SETTLEMENT OF BACKFILL PRIOR TO PROOF ROLL. FOLLOWING FLOODING AND SUBSEQUENT DRYING PERIOD, ANY SOFT SUBGRADE SHALL BE RECTIFIED. ALL WORKS TO BE CONDUCTED IN ACCORDANCE WITH WYNDHAM CITY COUNCIL REQUIREMENTS AND TO THE SATISFACTION OF THE ENGINEERING SUPERVISOR.

NOTE: CONSTRUCT TEMPORARY TURNING AREAS TO DRAIN FREELY

FOR CONTINUATION REFER SHEET 05

BEWARE!!!
NBN OPTIC FIBRE CABLES IN THE VICINITY OF WORKS. TEL: 1800 687 626

NOTE:
ALL EX PIT & MH WITHIN NEW WORKS TO BE ADJUSTED TO MATCH NEW FINISHED SURFACE LEVELS

WARNING!
THE LOCATION OF EXISTING SERVICES SHOWN ON THESE PLANS MUST BE PROVEN ON SITE, THE APPROPRIATE AUTHORITY MUST BE CONTACTED AND THE SERVICES LOCATED PRIOR TO COMMENCEMENT OF ANY WORKS.

WARNING
NO DRAINAGE WORKS SHALL COMMENCE UNTIL THE CONTRACTOR CONFIRMS THE LL. OF ALL EXISTING DRAINS, AND CONFIRMS IN WRITING WITH THE ENGINEERING SUPERVISOR.

BEWARE!!!
DEVELOPMENT VICTORIA FTTH OPTIC FIBRE CABLES IN THE VICINITY OF WORKS. TEL: 03 9331 4575

NOTE:
ALL EXISTING SERVICES UNDER NEW AND PROPOSED ROAD PAVEMENT, FOOTPATH AND DRIVEWAYS TO BE FCR BACKFILLED.

NOTE:
CONCRETE EDGE STRIP AND AG DRAIN TO BE INSTALLED TO THE END OF ALL PAVEMENT WORKS

NOTE:
TREES MARKED TO BE REMOVED ARE TO BE CLEARED AND GRUBBED. ALL TREE ROOTS WITHIN ROAD PAVEMENTS TO BE REMOVED.

PROVIDE RCP END WITH SOCKET UPSTREAM. STUB TO BE BLANKED OFF AND MARKER POST PROVIDED.

PROVIDE TEMPORARY TURNING AREA IN ACCORDANCE WITH TYPICAL DETAIL SHEET 1

PROVIDE RCP END WITH SOCKET UPSTREAM. STUB TO BE BLANKED OFF AND MARKER POST PROVIDED.

PROVIDE RCP END WITH SOCKET UPSTREAM. STUB TO BE BLANKED OFF AND MARKER POST PROVIDED.

PROVIDE RCP END WITH SOCKET UPSTREAM. STUB TO BE BLANKED OFF AND MARKER POST PROVIDED.

PROVIDE RCP END WITH SOCKET UPSTREAM. STUB TO BE BLANKED OFF AND MARKER POST PROVIDED.

PROVIDE RCP END WITH SOCKET UPSTREAM. STUB TO BE BLANKED OFF AND MARKER POST PROVIDED.

PROVIDE RCP END WITH SOCKET UPSTREAM. STUB TO BE BLANKED OFF AND MARKER POST PROVIDED.

PROVIDE RCP END WITH SOCKET UPSTREAM. STUB TO BE BLANKED OFF AND MARKER POST PROVIDED.

PROVIDE RCP END WITH SOCKET UPSTREAM. STUB TO BE BLANKED OFF AND MARKER POST PROVIDED.

PROVIDE RCP END WITH SOCKET UPSTREAM. STUB TO BE BLANKED OFF AND MARKER POST PROVIDED.

PROVIDE RCP END WITH SOCKET UPSTREAM. STUB TO BE BLANKED OFF AND MARKER POST PROVIDED.

PROVIDE RCP END WITH SOCKET UPSTREAM. STUB TO BE BLANKED OFF AND MARKER POST PROVIDED.

PROVIDE RCP END WITH SOCKET UPSTREAM. STUB TO BE BLANKED OFF AND MARKER POST PROVIDED.

PROVIDE RCP END WITH SOCKET UPSTREAM. STUB TO BE BLANKED OFF AND MARKER POST PROVIDED.

PROVIDE RCP END WITH SOCKET UPSTREAM. STUB TO BE BLANKED OFF AND MARKER POST PROVIDED.

PROVIDE RCP END WITH SOCKET UPSTREAM. STUB TO BE BLANKED OFF AND MARKER POST PROVIDED.

PROVIDE RCP END WITH SOCKET UPSTREAM. STUB TO BE BLANKED OFF AND MARKER POST PROVIDED.

PROVIDE RCP END WITH SOCKET UPSTREAM. STUB TO BE BLANKED OFF AND MARKER POST PROVIDED.

PROVIDE RCP END WITH SOCKET UPSTREAM. STUB TO BE BLANKED OFF AND MARKER POST PROVIDED.

PROVIDE RCP END WITH SOCKET UPSTREAM. STUB TO BE BLANKED OFF AND MARKER POST PROVIDED.

PROVIDE RCP END WITH SOCKET UPSTREAM. STUB TO BE BLANKED OFF AND MARKER POST PROVIDED.

PROVIDE RCP END WITH SOCKET UPSTREAM. STUB TO BE BLANKED OFF AND MARKER POST PROVIDED.

PROVIDE RCP END WITH SOCKET UPSTREAM. STUB TO BE BLANKED OFF AND MARKER POST PROVIDED.

FUTURE STAGE 21

FUTURE STAGE 22

PROPOSED WETLAND
REFER DCE DRAWINGS 10840

EXISTING STAGE 18


REV	AMENDMENTS	DATE	APP'D.
5	UPDATED ROAD NAMES (POS V10 5-11-2018)	15/01/19	TL
4	ELECTRICAL OFFSETS AMENDED	29/06/18	TL
3	SMALL SPLAY PIPES REMOVED	21/05/18	TL
2	RESERVE KIOSK SHIFTED	08/05/18	TL
1	DGSEP DRAFTING AMENDMENTS	29/03/18	TL
0	CONSTRUCTION ISSUE	08/03/18	TL

Drawn H.THORNTON
Date 15/08/17
AN 1571079
Designed T.HOI
Date 10/08/17
AN 2411114
Verified J.HOLLAND
Date 28/08/17
AN 972145
Approved T.LIAKOPOULOS
Date 08/03/18
AN 888291

- Ex W — EXISTING WATER MAIN
- Ex G — EXISTING GAS MAIN
- Ex E — EXISTING ELECTRICAL CABLE
- Ex S — EXISTING SEWER MAIN & MANHOLE
- Ex T — EXISTING TELECOMM. CABLE AND PIT
- Ex P — EXISTING ELEC. POLE & O'HEAD LINES
- Ex D — EXISTING DRAINAGE DRAIN & PIT
- Ex R — EXISTING RECYCLED WATER CONDUIT
- Ex C — EXISTING CONCRETE CONDUIT
- Ex F — EXISTING FINISHED SURFACE LEVEL
- Ex L — EXISTING OPEN EARTH DRAIN (O.E.D.)
- Ex X — REMOVE EXISTING SERVICE

- LEGEND**
- S — SEWER MAIN AND MANHOLE
 - D — STORMWATER DRAIN & PIT
 - SW — SW DRAIN & PIT CONSTRUCTED IN PREVIOUS STAGES
 - P — PROPERTY INLETS
 - H — HOUSE DRAIN
 - GC — GAS CONDUIT
 - W — WATER CONDUIT
 - RW — RECYCLED WATER CONDUIT
 - TC — TELECOMM. CONDUIT
 - PM — PERMANENT SURVEY MARK
 - TB — TEMPORARY BENCH MARK
 - B — BATTER

- W — WATER
- RW — RECYCLED WATER
- OF — TELECOMMUNICATIONS
- E — ELECTRICITY
- G — GAS
- S — STREET NAME SIGN
- R — REGRADE LOT AT MIN 1 IN 150
- A — ASPHALT PAVEMENT
- C — CONC FOOTPATH / DRIVEWAY
- F — FILLING OVER 200mm
- S5.0 — FINISHED SURFACE CONTOUR
- L — LIMIT OF WORKS



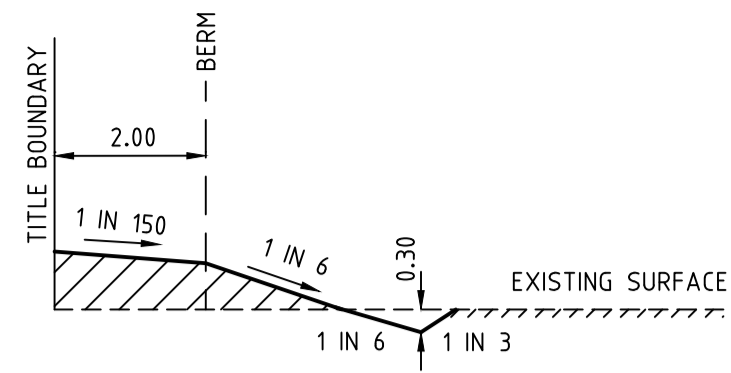
RIVERWALK
STAGE 20
GEELONG ROAD, WERRIBEE
DETAIL PLAN
SHEET 01 OF 02
Drawing No. 10920DP01 Rev 5
Sheet No. 04 CONSTRUCTION
© Dalton Consulting Engineers Pty Ltd

DALTON CONSULTING ENGINEERS
ABN 78 429 221 049
QUEENSLAND
T 61 7 3374 9000
E info@dceng.com.au

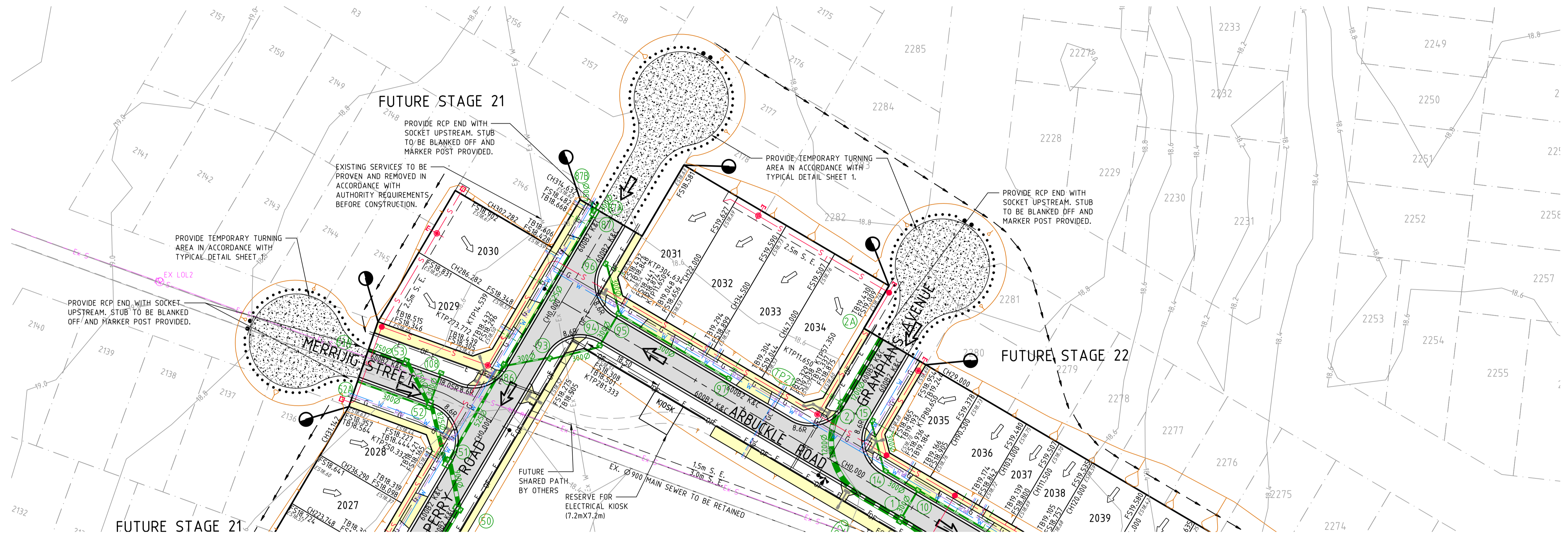
VICTORIA
T 61 3 9813 7400
W dceng.com.au



Drawing File: G:\Verribee\10920\10920-merrill - stage 20\Acad (R01) - 10920DP01.dwg
Date/Time: Tue Jun 15, 2019 - 4:41pm --Mohamed--



TYPICAL OPEN EARTH DRAIN DETAIL



FOR CONTINUATION REFER SHEET 04

BEWARE!!!
NBN OPTIC FIBRE CABLES
IN THE VICINITY OF
WORKS. TEL: 1800 687 626

NOTE:
ALL EX PIT & MH WITHIN NEW WORKS
TO BE ADJUSTED TO MATCH NEW
FINISHED SURFACE LEVELS

WARNING!
THE LOCATION OF EXISTING SERVICES SHOWN
ON THESE PLANS MUST BE PROVEN ON SITE,
THE APPROPRIATE AUTHORITY MUST BE
CONTACTED AND THE SERVICES LOCATED PRIOR
TO COMMENCEMENT OF ANY WORKS.

NOTE:
THE TRENCH OF THE EXISTING 900MM DIA. SEWER IS
REQUIRED TO BE FLOODED TO PROMOTE SETTLEMENT OF
BACKFILL PRIOR TO PROOF ROLL. FOLLOWING FLOODING AND
SUBSEQUENT DRYING PERIOD, ANY SOFT SUBGRADE SHALL BE
RECTIFIED. ALL WORKS TO BE CONDUCTED IN ACCORDANCE
WITH WYNDHAM CITY COUNCIL REQUIREMENTS AND TO THE
SATISFACTION OF THE ENGINEERING SUPERVISOR.

WARNING
NO DRAINAGE WORKS SHALL COMMENCE UNTIL
THE CONTRACTOR CONFIRMS THE I.L. OF ALL
EXISTING DRAINS, AND CONFIRMS IN WRITING
WITH THE ENGINEERING SUPERVISOR.

NOTE:
TREES MARKED TO BE REMOVED ARE
TO BE CLEARED AND GRUBBED. ALL
TREE ROOTS WITHIN ROAD PAVEMENTS
TO BE REMOVED.

NOTE:
CONCRETE EDGE STRIP AND AG DRAIN
TO BE INSTALLED TO THE END OF ALL
PAVEMENT WORKS

BEWARE!!!
DEVELOPMENT VICTORIA FTTH
OPTIC FIBRE CABLES IN THE
VICINITY OF WORKS.
TEL: 03 9331 4575



TABLE OF SERVICES LOCATIONS

STREET NAME	WATER	ND-WATER	GAS	COMMS	ELEC.	POLES	BOK
AXIS ROAD (NORTH OF SUGARLOAF WAY)	3.05 E	2.55 E	2.10 E	0.225 W	0.65 W	*0.80 W	4.35 E 2.85 W
AXIS ROAD (SOUTH OF SUGARLOAF WAY)	2.90 E	2.50 E	2.10 E	1.725 W	2.15 W	*0.80 W	4.35
NELSE WAY	2.90 S	2.50 S	2.10 S	0.225 N	0.65 N	*0.80 N	4.35 S 2.85 N
NATURA AVENUE (SOUTH OF SUGARLOAF WAY)	4.35 E	3.95 E	3.55 E	5.35 E	6.15 E	*0.80 E	VARIES
NATURA AVENUE (NORTH OF SUGARLOAF WAY)	2.90 W	2.50 W	2.10 W	2.725 E	3.15 E	*0.80 E	4.35
NATURA AVENUE (NORTH)	2.90 S	2.50 S	2.10 S	0.225 N	0.65 N	*0.80 N	4.35 S 2.85 N
PERRY ROAD (SOUTH OF NANDEWAR STREET)	VARIES	VARIES	3.15 W	1.725 W	2.15 W	*0.80 W	4.35
PERRY ROAD (BETWEEN NATURA AVENUE AND NANDEWAR STREET)	2.90 E	2.50 E	2.10 E	1.725 W	2.15 W	*0.80 W	4.35
PERRY ROAD (NORTH OF BOGONG ROAD)	2.90 W	2.50 W	2.10 W	1.725 E	2.15 E	*0.80 E	4.35
PERRY ROAD (AT RESERVE)	2.90 W	2.50 W	2.10 W	0.225 E	0.65 E	*0.80 E	4.35 W 2.85 E
NANDEWAR STREET	2.90 S	2.50 S	2.10 S	1.725 N	2.15 N	*0.80 N	4.35
MAGDALA STREET	2.90 S	2.50 S	2.10 S	1.725 N	2.15 N	*0.80 N	4.35
MERRIJIG STREET	2.90 S	2.50 S	2.10 S	2.725 N	3.15 N	*0.80 N	6.35
ARBuckle ROAD (WEST OF AXIS RD)	3.05 N	2.55 N	2.10 N	0.225 S	0.65 S	*0.80 S	4.35 N 2.85 S
ARBuckle ROAD (EAST OF AXIS RD)	3.05 N	2.55 N	2.10 N	3.225 S	3.65 S	*0.80 S	VARIES
GRAMPIANS AVENUE	3.05 E	2.55 E	2.10 E	1.725 W	2.15 W	*0.80 W	4.35
FARM ROAD	3.80 W	3.05 W	2.35 W	4.65 W	5.55 W	*0.80 W	8.35 W 6.35 E

* FROM BACK OF KERB

Drawing File: G:\Projects\10920\10920-mainwalk - stage 20\coord.rvt
Date/Time: Tue Jun 15, 2019 - 4:41pm --Mohamed--

REV	AMENDMENTS	DATE	APP'D.
3	UPDATED ROAD NAMES (POS V10 5-11-2018)	15/01/19	TL
2	RESERVE KIOSK SHIFTED	08/05/18	TL
1	DSSEP DRAFTING AMENDMENTS	29/03/18	TL
0	CONSTRUCTION ISSUE	08/03/18	TL

Drawn H.THORNTON
Date 15/08/17
AN 1571079
Designed T.HOI
Date 10/08/17
AN 2411115
Verified J.HOLLAND
Date 28/08/17
AN 972146
Approved T.LIAKOPOULOS
Date 08/03/18
AN 888291

LEGEND

- Ex W - EXISTING WATER MAIN
- Ex G - EXISTING GAS MAIN
- Ex E - EXISTING ELECTRICAL CABLE
- Ex S-O - EXISTING SEWER MAIN & MANHOLE
- Ex T - EXISTING TELECOMM. CABLE AND PIT
- Ex V - EXISTING ELEC. POLE & O'HEAD LINES
- Ex D - EXISTING STORMWATER DRAIN & PIT
- Ex P - EXISTING PRE DEVELOPMENT
- Ex T - EXISTING TREES TO BE REMOVED
- FS20.06 - EXISTING SURFACE LEVEL
- FS21.650 - FINISHED SURFACE LEVEL
- Open Earth Drain (O.E.D.) - OPEN EARTH DRAIN
- Remove Existing Service - REMOVE EXISTING SERVICE
- S - SEWER MAIN AND MANHOLE
- SW - STORMWATER DRAIN & PIT
- SW DRAIN & PIT CONSTRUCTED IN PREVIOUS STAGES
- PROPERTY INLETS
- H - HOUSE DRAIN
- GC - GAS CONDUIT
- W - WATER CONDUIT
- REC - RECYCLED WATER CONDUIT
- TE - TELECOMM. CONDUIT
- TC - EXISTING SURFACE LEVEL
- PSM - PERMANENT SURVEY MARK
- TS - TEMPORARY BENCH MARK
- B - BATTER
- W - WATER
- RW - RECYCLED WATER
- OF - TELECOMMUNICATIONS
- E - ELECTRICITY
- G - GAS
- Street Name Sign - STREET NAME SIGN
- Regreade Lot at Min 1 in 150 - REGRADE LOT AT MIN 1 IN 150
- AS - ASPHALT PAVEMENT
- CF - CONC FOOTPATH / DRIVEWAY
- F - FILLING OVER 200mm
- FS - FINISHED SURFACE CONTOUR
- L - LIMIT OF WORKS

Coords: MGA
Levels: AHD

Hor 1:500 0m 5m 10m 20m 30m

Scale @ A1/A3 1:500/1:1000

RIVERWALK
STAGE 20
GEELONG ROAD, WERRIBEE
DETAIL PLAN
SHEET 02 OF 02
Drawing No. 10920DP02 Rev 3
Sheet No. 05 CONSTRUCTION
© Dalton Consulting Engineers Pty Ltd

DALTON CONSULTING ENGINEERS
ABN 78 429 221 049
QUEENSLAND
T 61 7 3374 9000
E info@dceng.com.au

VICTORIA
T 61 3 9813 7400
W dceng.com.au