

TABLE OF SERVICES LOCATIONS

STREET NAME	WATER	ND-WATER	GAS	TELSTRA	ELEC.	POLES	BOK	SEWER	OPTIC FIBRE	OPTUS
SUPPLE STREET	2.90 S	2.50 S	2.10 S	1.725 N	2.15 N	-	4.35	1.00 S	-	-
CANOPY WAY	2.90 E	2.50 E	2.10 E	1.725 W	2.15 W	-	4.35	1.00 W	-	-
HAMLET STREET	2.90 S	2.50 S	2.10 S	1.725 N	2.15 N	-	4.35	-	-	-
ASSEMBLY STREET	2.90 S	2.50 S	2.10 S	1.725 S	2.15 S	-	4.35	-	-	-
SERVICE ROAD (PROPOSED)	6.40 E	5.60 E	4.80 E	2.225 E	4.30 E	-	8.05	-	-	-
SERVICE ROAD (EXISTING)	≈16.4 FROM E BDY	≈15.3 FROM E BDY	-	≈1.7 E	-	-	-	≈2.9-3.3 E	≈3.3 E	-



NOTE: ALL EXISTING SERVICES UNDER NEW PAVEMENT SHALL BE EXPOSED AND BACKFILLED WITH CRUSHED ROCK.

WARNING: NO DRAINAGE WORKS SHALL COMMENCE UNTIL THE CONTRACTOR CONFIRMS THE I.L. OF ALL EXISTING DRAINS, AND CONFIRMS IN WRITING WITH THE ENGINEERING SUPERVISOR.

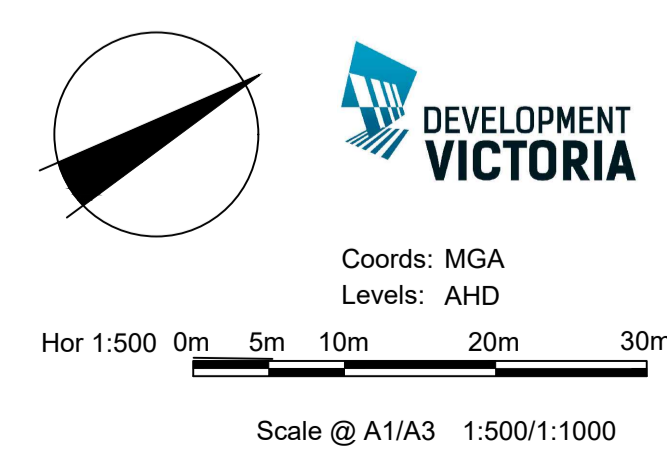
WARNING! THE LOCATION OF EXISTING SERVICES SHOWN ON THESE PLANS MUST BE PROVEN ON SITE, THE APPROPRIATE AUTHORITY MUST BE CONTACTED AND THE SERVICES LOCATED PRIOR TO COMMENCEMENT OF ANY WORKS.

NOT TO BE USED FOR CONSTRUCTION

C	DRAINAGE AMENDMENTS	02/10/18	TL
B	SERVICE ROAD EXIT REVISED	10/08/18	TL
A	TENDER ISSUE	08/09/17	TL
REV	AMENDMENTS	DATE	APPD.

Drawn B.GOLDSTIVER
Date 07/08/18
AN 2711009
Designed A.RAJAPAKSE
Date 07/08/18
AN 2141135
Verified R.MONKHOUSE
Date 09/09/18
AN 644587
Approved T.LIAKOPOULOS
Date 02/10/18
AN 888451

- LEGEND**
- Ex W- EXISTING WATER MAIN
 - Ex G- EXISTING GAS MAIN
 - Ex E- EXISTING ELECTRICAL CABLE
 - Ex S- EXISTING SEWER MAIN & MANHOLE
 - Ex T- EXISTING TELECOMM. CABLE AND PIT
 - Ex O- EXISTING ELEC. POLE & O'HEAD LINES
 - H- HOUSE DRAIN
 - G- GAS CONDUIT
 - W- WATER CONDUIT
 - RW- RECYCLED WATER CONDUIT
 - TC- TELECOMM. CONDUIT
 - S- SEWER MAIN AND MANHOLE
 - SD- STORMWATER DRAIN & PIT
 - SW- SW DRAIN & PIT FUTURE
 - SW- SW DRAIN & PIT EXISTING
 - P- PROPERTY INLETS
 - H- HOUSE DRAIN
 - G- GAS CONDUIT
 - W- WATER CONDUIT
 - RW- RECYCLED WATER CONDUIT
 - TC- TELECOMM. CONDUIT
 - ▲- PERMANENT SURVEY MARK
 - ▲- TEMPORARY BENCH MARK
 - ES20.06
 - FS21.650
 - TOB21.950
 - EXISTING SURFACE LEVEL
 - FINISHED SURFACE LEVEL
 - TOP OF BANK LEVEL
 - OPEN EARTH DRAIN (O.E.D.)
 - W- WATER
 - RW- RECYCLED WATER
 - T- TELECOMMUNICATIONS
 - E- ELECTRICITY
 - G- GAS
 - STREET NAME SIGN
 - REGRADA LOT AT MIN 1 IN 150
 - ASPHALT PAVEMENT
 - CONC FOOTPATH / DRIVEWAY
 - FILLING OVER 200mm
 - LIMIT OF WORKS



RIVERWALK
STAGE 23 - DISPLAY VILLAGE AND SERVICE ROAD
GEELONG ROAD, WERRIBEE
DETAIL PLAN
SHEET 01 OF 02
Drawing No. 10855DP01 Rev C
Sheet No. 04 TENDER
© Dalton Consulting Engineers Pty Ltd

DALTON CONSULTING ENGINEERS
ABN 78 429 221 049
QUEENSLAND
T 61 7 3374 9000
E info@dceng.com.au

VICTORIA
T 61 3 9813 7400
W dceng.com.au

FOR CONTINUATION REFER SHEET No. 05

Drawing File: C:\Users\m10800\10800\10855-geelong road display village\dwg\10855.dwg
Drawing No: 10855
Date: 08/09/18
Date/Time: Mon Oct 08, 2018 - 12:07pm
---Cameras---

FOR CONTINUATION REFER SHEET No. 04

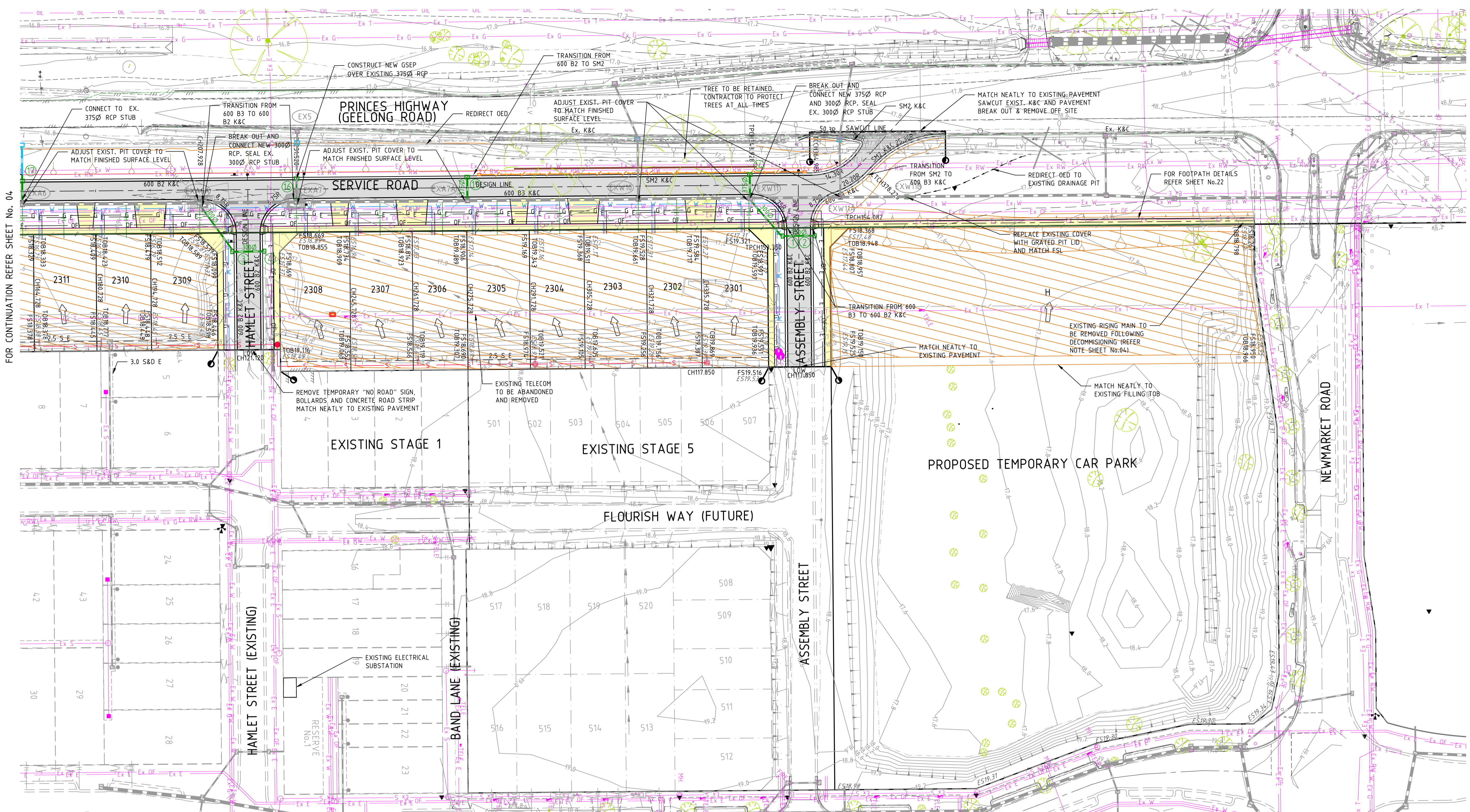


TABLE OF SERVICES LOCATIONS

STREET NAME	WATER	ND-WATER	GAS	TELSTRA	ELEC.	POLES	BOK	SEWER	OPTIC FIBRE	OPTUS
SUPPLE STREET	2.90 S	2.50 S	2.10 S	1.725 N	2.15 N	-	4.35	1.00 S	-	-
CANOPY WAY	2.90 E	2.50 E	2.10 E	1.725 W	2.15 W	-	4.35	1.00 W	-	-
HAMLET STREET	2.90 S	2.50 S	2.10 S	1.725 N	2.15 N	-	4.35	-	-	-
ASSEMBLY STREET	2.90 S	2.50 S	2.10 S	1.725 S	2.15 S	-	4.35	-	-	-
SERVICE ROAD (PROPOSED)	6.40 E	5.60 E	4.80 E	2.225 E	4.30 E	-	8.05	-	-	-
SERVICE ROAD (EXISTING)	≈16.4 FROM E BDY	≈15.3 FROM E BDY	-	≈1.7 E	-	-	-	≈2.9-3.3 E	≈3.3 E	-



NOTE: ALL EXISTING SERVICES UNDER NEW PAVEMENT SHALL BE EXPOSED AND BACKFILLED WITH CRUSHED ROCK.

WARNING
NO DRAINAGE WORKS SHALL COMMENCE UNTIL THE CONTRACTOR CONFIRMS THE I.L. OF ALL EXISTING DRAINS, AND CONFIRMS IN WRITING WITH THE ENGINEERING SUPERVISOR.

WARNING!
THE LOCATION OF EXISTING SERVICES SHOWN ON THESE PLANS MUST BE PROVEN ON SITE, THE APPROPRIATE AUTHORITY MUST BE CONTACTED AND THE SERVICES LOCATED PRIOR TO COMMENCEMENT OF ANY WORKS.

NOT TO BE USED FOR CONSTRUCTION			
D	DRAINAGE AMENDMENTS	02/10/18	TL
C	ADDITIONAL FILLING ADDED LOT H	30/08/18	TL
B	SERVICE ROAD EXIT REVISED	10/08/18	TL
A	TENDER ISSUE	08/09/17	TL
REV	AMENDMENTS	DATE	APP'D.

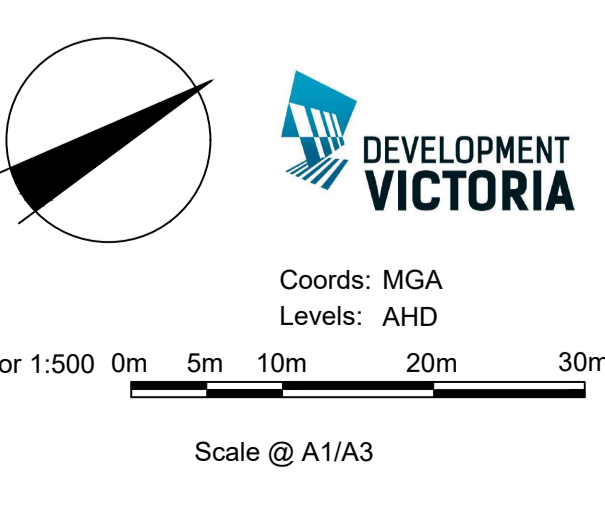
Drawn B. GOLDSTIVER
Date 07/08/18
AN 2711009
Designed A. RAJAPAKSE
Date 07/08/18
AN 2141235
Verified R. MONKHOUSE
Date 09/09/18
AN 644587
Approved T. LIAKOPOULOS
Date 02/10/18
AN 888451

- Ex W — EXISTING WATER MAIN
- Ex G — EXISTING GAS MAIN
- Ex E — EXISTING ELECTRICAL CABLE
- Ex S — EXISTING SEWER MAIN & MANHOLE
- Ex T — EXISTING TELECOMM. CABLE AND PIT
- Ex P — EXISTING ELEC. POLE & O'HEAD LINES
- Ex D — EXISTING STORMWATER DRAIN & PIT
- Ex R — EXISTING CONSTRUCTED PRE DEVELOPMENT
- Ex O — EXISTING TREES TO BE REMOVED
- ES20.06 — EXISTING SURFACE LEVEL
- FS21.650 — FINISHED SURFACE LEVEL
- TOB21.950 — TOP OF BANK LEVEL
- — OPEN EARTH DRAIN (O.E.D.)
- — TREE PROTECTION ZONE
- — GUARD FENCE
- — RETAINING WALL

- S — SEWER MAIN AND MANHOLE
- — STORMWATER DRAIN & PIT
- — SW DRAIN & PIT FUTURE
- — SW DRAIN & PIT EXISTING
- — PROPERTY INLETS
- — HOUSE DRAIN
- GC — GAS CONDUIT
- — WATER CONDUIT
- — RECYCLED WATER CONDUIT
- TC — TELECOMM. CONDUIT
- — PERMANENT SURVEY MARK
- — TEMPORARY BENCH MARK

- W — WATER
- RW — RECYCLED WATER
- T — TELECOMMUNICATIONS
- E — ELECTRICITY
- G — GAS
- — STREET NAME SIGN
- — REGRADE LOT AT MIN 1 IN 150
- — ASPHALT PAVEMENT
- — CONC FOOTPATH / DRIVEWAY
- — FILLING OVER 200mm
- — LIMIT OF WORKS

- — WATER
- — RECYCLED WATER
- — TELECOMMUNICATIONS
- — ELECTRICITY
- — GAS
- — STREET NAME SIGN
- — REGRADE LOT AT MIN 1 IN 150
- — ASPHALT PAVEMENT
- — CONC FOOTPATH / DRIVEWAY
- — FILLING OVER 200mm
- — LIMIT OF WORKS



RIVERWALK
STAGE 23 - DISPLAY VILLAGE AND SERVICE ROAD
GEELONG ROAD, WERRIBEE
DETAIL PLAN
SHEET 02 OF 02
Drawing No. 10855DP02 Rev D
Sheet No. 05 TENDER
© Dalton Consulting Engineers Pty Ltd

DALTON CONSULTING ENGINEERS
ABN 78 429 221 049
QUEENSLAND
T 61 7 3374 9000
E info@dceng.com.au

VICTORIA
T 61 3 9813 7400
W dceng.com.au

Project File: C:\Users\m\OneDrive\Documents\10855 - geelong road display village\Acad\A01
 Drawing No: 10855DP02 - Stage 23 - Display Village and Service Road
 Date/Time: Mon Oct 08, 2018 - 12:07pm - Cameroun