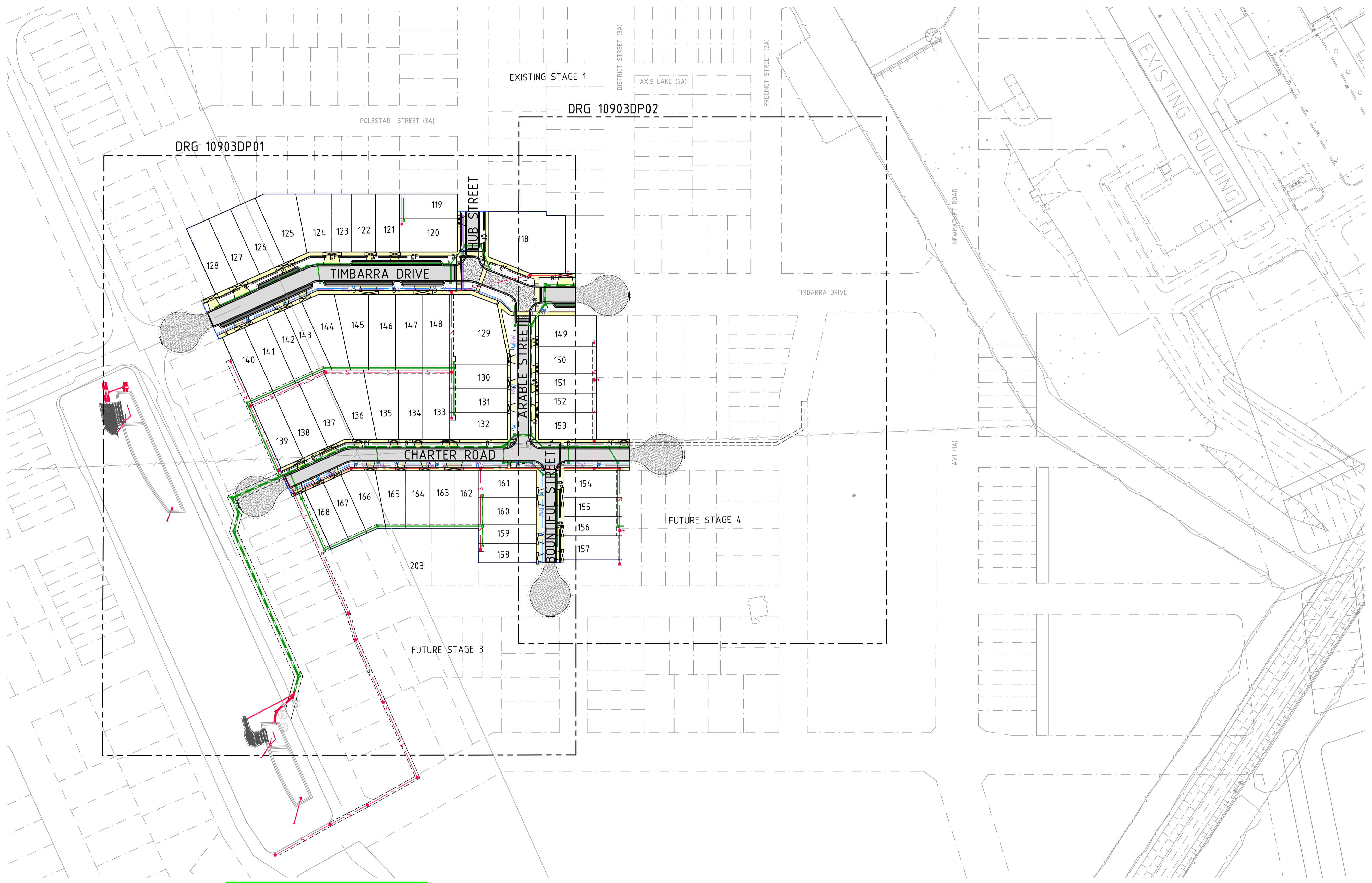


Drawing File: G:\projects\10903\10903-riverwalk_stage_2\10903_LP.dwg - 10903LP01
 Date/Time: Thu, Mar 29, 2012 - 11:28am - helien--



AS CONSTRUCTED

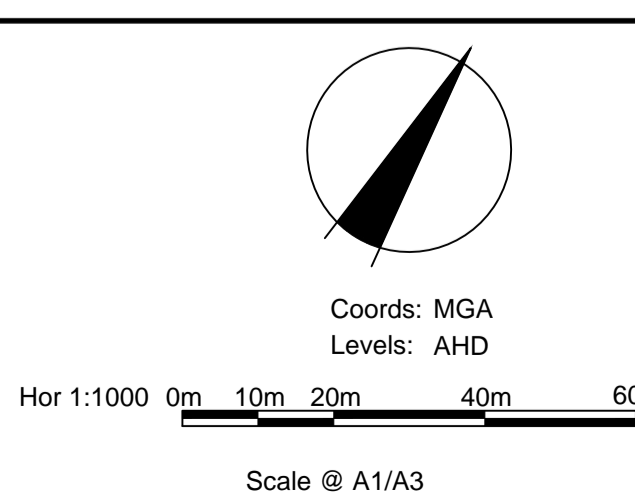
COUNCIL REF 75/110/4235/10/E2

REV	AMENDMENTS	DATE	APP'D.
1	AS CONSTRUCTED	28/03/12	TL
0	CONSTRUCTION ISSUE	07/12/11	TL
G	RE-ISSUED FOR COUNCIL APPROVAL	08/11/11	TL
F	AMENDMENT TO PLAN OF SUBDIVISION	17/10/11	TL
E	FINAL AUDIT COMMENTS	21/07/11	TL
D	ISSUED FOR TENDER	17/06/11	TL
C	COUNCIL COMMENTS 08/06/11	09/06/11	TL
B	COUNCIL COMMENTS 27/04/11	19/05/11	TL
A	ISSUED FOR COUNCIL APPROVAL	07/02/11	TL

Drawn RV Date 06/10/10
 Designed KR
 Date 04/10/10
 AN 25520
 Verified TT
 Date 21/01/11
 AN 5308
 Audited TO
 Date 15/07/11
 AN 6423
 Approved TL
 Date 15/07/11
 AN 7280
 Written dimensions to take precedence over scale.
 Contractor shall check and verify all dimensions on site.
 Discrepancies to be brought to the attention of the Superintendent.

- Ex W — EXISTING WATER MAIN
- Ex G — EXISTING GAS MAIN
- Ex E — EXISTING ELECTRICAL CABLE
- Ex S — EXISTING SEWER MAIN & MANHOLE
- Ex T — EXISTING TELECOMM. CABLE AND PIT
- Ex V — EXISTING ELEC. POLE & O'HEAD LINES
- Ex P — EXISTING STORMWATER DRAIN & PIT
- Ex R — EXISTING TREES TO BE REMOVED
- Ex L — EXISTING SURFACE LEVEL
- Ex F — FINISHED SURFACE LEVEL
- Ex O — OPEN EARTH DRAIN (O.E.D.)

- LEGEND**
- S — SEWER MAIN AND MANHOLE
 - S — STORMWATER DRAIN & PIT
 - S — PREVIOUS STAGE SW DRAIN & PIT
 - S — FLOODWAY DRAIN & PIT
 - S — PROPERTY INLETS
 - H — HOUSE DRAIN
 - GC — GAS CONDUIT
 - WC — WATER CONDUIT
 - P — PERMANENT SURVEY MARK
 - T — TEMPORARY BENCH MARK
 - 155.0 — FINISHED SURFACE CONTOUR
 - OF — OPTIC FIBRE
 - W — WATER
 - E — ELECTRICITY
 - G — GAS
 - S — STREET NAME SIGN
 - R — REGRADE LOT AT MIN 1 IN 150
 - A — ASPHALT PAVEMENT
 - C — CONC FOOTPATH / DRIVEWAY
 - L — LANDSCAPING

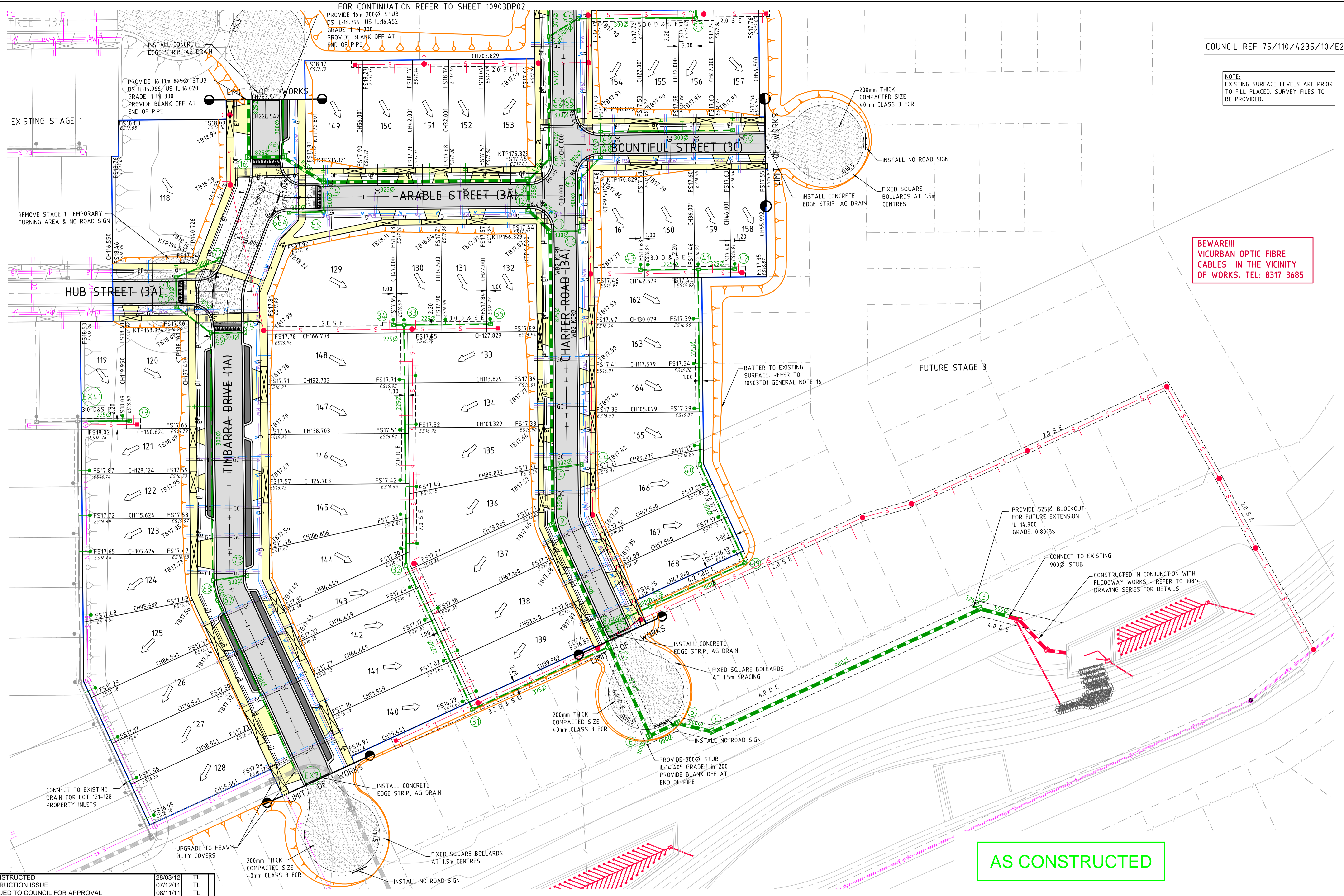


Places Victoria
 RIVERWALK - STAGE 2
 GEELONG ROAD, WERRIBEE
 LAYOUT PLAN
 Drawing No. **10903LP01** Rev **1**
 Sheet No. 06 **AS CONSTRUCTED**
 © Dalton Consulting Engineers Pty Ltd
 ABN 78 429 221 049

255 Whitehorse Road
 PO Box 349
 Balmyn Victoria 3103
 Australia
 T 61 3 9888 6866
 F 61 3 9888 6880
 E info@dceprofile.com
 W www.dceprofile.com

NOTE:
EXISTING SURFACE LEVELS ARE PRIOR
TO FILL PLACED. SURVEY FILES TO
BE PROVIDED.

BEWARE!!!
VICURBAN OPTIC FIBRE
CABLES IN THE VICINITY
OF WORKS. TEL: 8317 3685



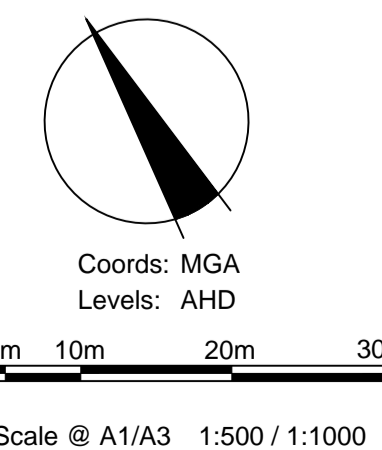
AS CONSTRUCTED

Drawing File: G:\projects\10903\10903-riverwalk-stage-2\local\10903_DP.dwg
 Date/Time: Thu, Mar 29, 2012 11:28am
 User: helien

REV	AMENDMENTS	DATE	APPD.
1	AS CONSTRUCTED	28/03/12	TL
0	CONSTRUCTION ISSUE	07/12/11	TL
J	RE-ISSUED TO COUNCIL FOR APPROVAL	08/11/11	TL
I	AMENDMENT TO PLAN OF SUBDIVISION	17/10/11	TL
H	RAISED PAVEMENT UPDATE	30/09/11	TL
G	FINAL AUDIT COMMENTS	21/07/11	TL
F	BOUNTIFUL STREET AMENDED	30/06/11	TL
E	ISSUED FOR TENDER	22/06/11	TL
D	COUNCIL COMMENTS 21/06/11	21/06/11	TL
C	COUNCIL COMMENTS 08/06/11	09/06/11	TL
B	COUNCIL COMMENTS 27/04/11	19/05/11	TL
A	ISSUED FOR COUNCIL APPROVAL	07/02/11	TL

Drawn RV Date 06/10/10
 Designed KR
 Date 04/10/10
 AN 25521
 Verified TT
 Date 21/01/11
 AN 5309
 Audited TO
 Date 15/07/11
 AN 6424
 Approved TL
 Date 15/07/11
 AN 7281
 Written dimensions to take precedence over scale.
 Contractor shall check and verify all dimensions on site.
 Discrepancies to be brought to the attention of the Superintendent.

- Ex W — EXISTING WATER MAIN
- Ex G — EXISTING GAS MAIN
- Ex E — EXISTING ELECTRICAL CABLE
- Ex S — EXISTING SEWER MAIN & MANHOLE
- Ex T — EXISTING TELECOMM. CABLE AND PIT
- Ex P — EXISTING ELEC. POLE & O'HEAD LINES
- Ex D — EXISTING STORMWATER DRAIN & PIT
- Ex T — EXISTING TREES TO BE REMOVED
- FS20.06 — EXISTING SURFACE LEVEL
- FS21.650 — FINISHED SURFACE LEVEL
- O.E.D. — OPEN EARTH DRAIN (O.E.D.)
- SWALE DRAIN
- S — SEWER MAIN AND MANHOLE
- SD — STORMWATER DRAIN & PIT
- SD — AGRICULTURAL DRAINAGE
- SD — PREVIOUS STAGE SW DRAIN & PIT
- SD — FLOODWAY DRAIN & PIT
- P — PROPERTY INLETS
- H — HOUSE DRAIN
- GC — GAS CONDUIT
- W — WATER CONDUIT
- RW — RECYCLED WATER CONDUIT
- P.M. — PERMANENT SURVEY MARK
- T.B.M. — TEMPORARY BENCH MARK
- F.S.L. — FINISHED SURFACE LEVEL OF BATTER
- 155.0 — FINISHED SURFACE CONTOUR
- OF — OPTIC FIBRE
- W — WATER
- RW — RECYCLED WATER
- E — ELECTRICITY
- G — GAS
- S.S. — STREET NAME SIGN
- R.L. — REGRADE LOT AT MIN 1 IN 150
- ASP — ASPHALT PAVEMENT
- C.F. — CONC FOOTPATH / DRIVEWAY
- L — LANDSCAPING
- CC — CHARCOAL COLOURED CONCRETE
- PS — PORPHYRY STONE
- D.E.A. — DARK GREY EXPOSED AGGREGATE
- B — BATTER



Places Victoria
RIVERWALK - STAGE 2
GEELONG ROAD, WERRIBEE
DETAIL PLAN
SHEET 1 OF 2
Drawing No. 10903DP01 Rev 1
 Sheet No. 07 **AS CONSTRUCTED**
 © Dalton Consulting Engineers Pty Ltd
 ABN 78 429 221 049

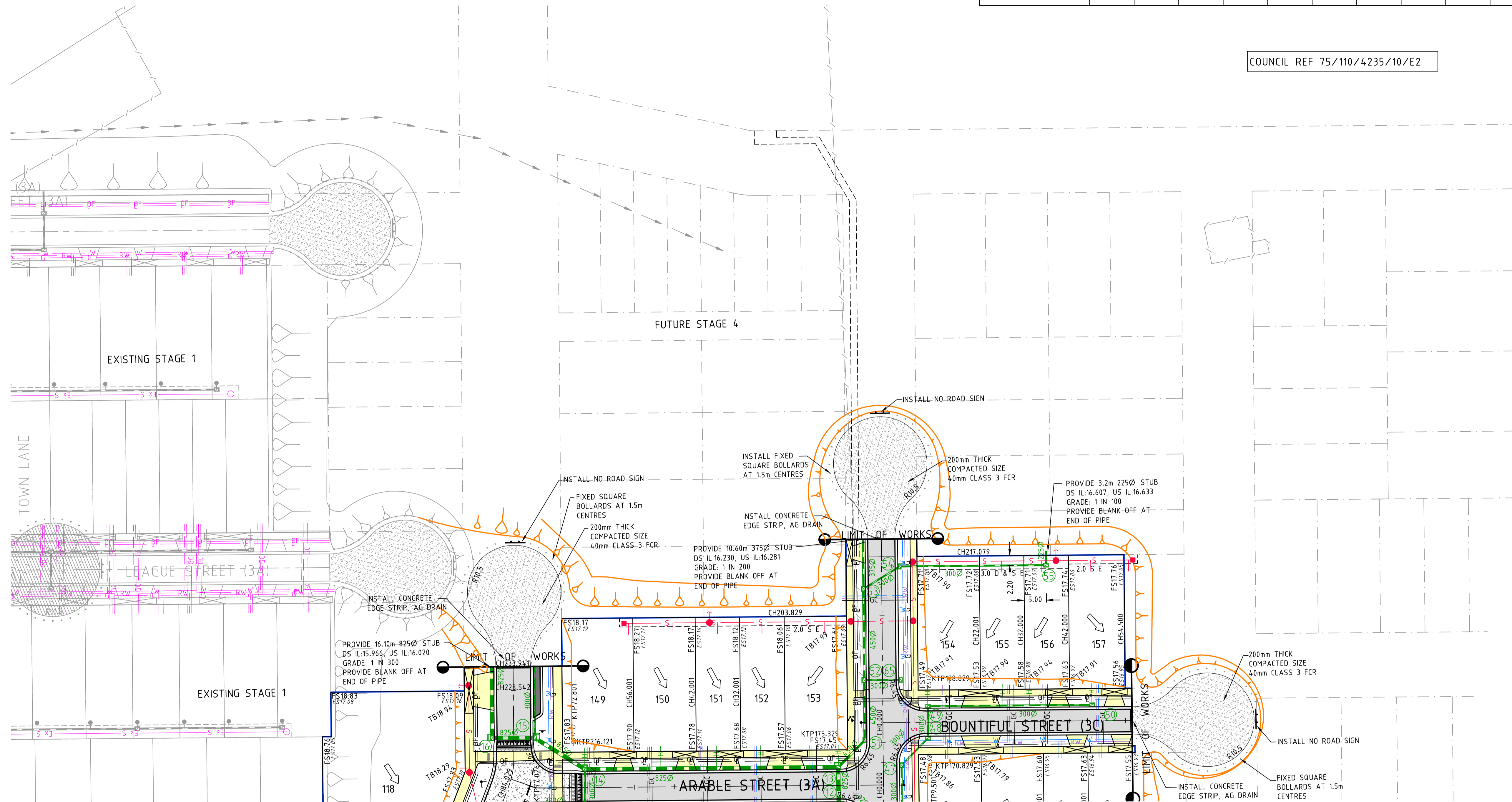


255 Whitehorse Road
 PO Box 349
 Baiwyn Victoria 3103
 Australia
 T 61 3 9888 6886
 F 61 3 9888 6880
 E info@dceprofile.com
 W www.dceprofile.com

TABLE OF SERVICES LOCATIONS

STREET NAME	GAS		WATER		ND WATER		OPTIC FIBRE NDS		OPTIC FIBRE DS		ELECTRICITY		SEWER	
	SIDE	OFFSET	SIDE	OFFSET	SIDE	OFFSET	SIDE	OFFSET	SIDE	OFFSET	SIDE	OFFSET	SIDE	OFFSET
TIMBARRA DRIVE (1A)	E	2.10	E	3.10	E	2.60	E	1.825	W	2.40	W	2.90	W	1.00
CHARTER ROAD (3A)	E	2.25	E	3.25	E	2.75	E	1.90	W	1.90	W	2.40	E	1.00
ARABLE STREET (3A)	S	2.25	S	3.25	S	2.75	S	1.90	N	1.90	N	2.40	N/A	N/A
BOUNTIFUL ST (3C)	S	2.10	S	3.10	S	2.60	S	1.825	N	1.90	N	2.40	N/A	N/A
HUB ST (3A)	S	2.10	S	3.10	S	2.60	S	1.825	N	1.90	N	2.40	N/A	N/A

COUNCIL REF 75/110/4235/10/E2



NOTE:
EXISTING SURFACE LEVELS ARE PRIOR TO FILL PLACED. SURVEY FILES TO BE PROVIDED.

BEWARE!!!
VICURBAN OPTIC FIBRE CABLES IN THE VICINITY OF WORKS. TEL: 8317 3685

WARNING!
THE LOCATION OF EXISTING SERVICES SHOWN ON THESE PLANS MUST BE PROVEN ON SITE. THE APPROPRIATE AUTHORITY MUST BE CONTACTED AND THE SERVICES LOCATED PRIOR TO COMMENCEMENT OF ANY WORKS.

AS CONSTRUCTED

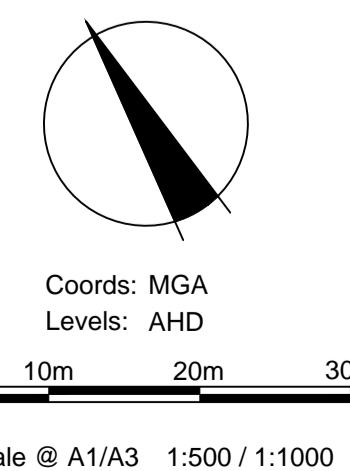
FOR CONTINUATION REFER TO SHEET 10903DP01

Drawing File: G:\Projects\10903DP\10903DP_riverwalk_stage_2\Acad\DWG\10903DP.dwg - 10903DP02 Date/Time: Thu, 29, 2012 - 11:28am - Helen

REV	AMENDMENTS	DATE	APPD.
1	AS CONSTRUCTED	28/03/12	TL
0	CONSTRUCTION	07/12/11	TL
I	RE-ISSUED FOR COUNCIL APPROVAL	08/11/11	TL
H	AMENDMENT TO PLAN OF SUBDIVISION	17/10/11	TL
G	FINAL AUDIT COMMENTS	21/07/11	TL
F	COUNCIL COMMENTS 13/07/11	14/07/11	TL
E	ISSUED FOR TENDER	22/06/11	TL
D	COUNCIL COMMENTS 21/06/11	21/06/11	TL
C	COUNCIL COMMENTS 08/06/11	09/06/11	TL
B	COUNCIL COMMENTS 27/04/11	19/05/11	TL
A	ISSUED FOR COUNCIL APPROVAL	07/02/11	TL

Drawn RV Date 06/10/10
Designed KR
Date 04/10/10
AN 25522
Verified TT
Date 21/01/11
AN 5310
Audited TO
Date 15/07/11
AN 6425
Approved TL
Date 15/07/11
AN 7282
Written dimensions to take precedence over scale.
Contractor shall check and verify all dimensions on site.
Discrepancies to be brought to the attention of the Superintendent

<ul style="list-style-type: none"> Ex W EXISTING WATER MAIN Ex G EXISTING GAS MAIN Ex E EXISTING ELECTRICAL CABLE Ex S EXISTING SEWER MAIN & MANHOLE Ex T EXISTING TELECOMM. CABLE AND PIT Ex V EXISTING ELEC. POLE & O'HEAD LINES Ex D EXISTING STORMWATER DRAIN & PIT Ex T EXISTING TREES TO BE REMOVED NS20.06 EXISTING SURFACE LEVEL FS21.650 FINISHED SURFACE LEVEL Open Earth Drain (O.E.D.) SWALE DRAIN 	<ul style="list-style-type: none"> S SEWER MAIN AND MANHOLE SD STORMWATER DRAIN & PIT SD AGRICULTURAL DRAINAGE SD PREVIOUS STAGE SW DRAIN & PIT SD FLOODWAY DRAIN & PIT SD PROPERTY INLETS H HOUSE DRAIN GC GAS CONDUIT GC WATER CONDUIT GC RECYCLED WATER CONDUIT PERMANENT SURVEY MARK TEMPORARY BENCH MARK FINISHED SURFACE LEVEL OF BATTER 	<ul style="list-style-type: none"> 155.0 FINISHED SURFACE CONTOUR OF OPTIC FIBRE W WATER W RECYCLED WATER E ELECTRICITY G GAS STREET NAME SIGN REGRADE LOT AT MIN 1 IN 150 ASPHALT PAVEMENT CONC FOOTPATH / DRIVEWAY LANDSCAPING CHARCOAL COLOURED CONCRETE PORPHYRY STONE DARK GREY EXPOSED AGGREGATE BATTER SUB SURFACE PIT FLUSHOUT RISER
--	---	---



Places Victoria
RIVERWALK - STAGE 2
GEELONG ROAD, WERRIBEE
DETAIL PLAN
SHEET 2 OF 2
Drawing No. 10903DP02 Rev 1
Sheet No. 08 **AS CONSTRUCTED**
© Dalton Consulting Engineers Pty Ltd
ABN 78 429 221 049

DCE
dalton consulting engineers
255 Whitehorse Road
PO Box 349
Bairwyn Victoria 3103
Australia
T 61 3 9888 6886
F 61 3 9888 6880
E info@dceprofile.com
W www.dceprofile.com