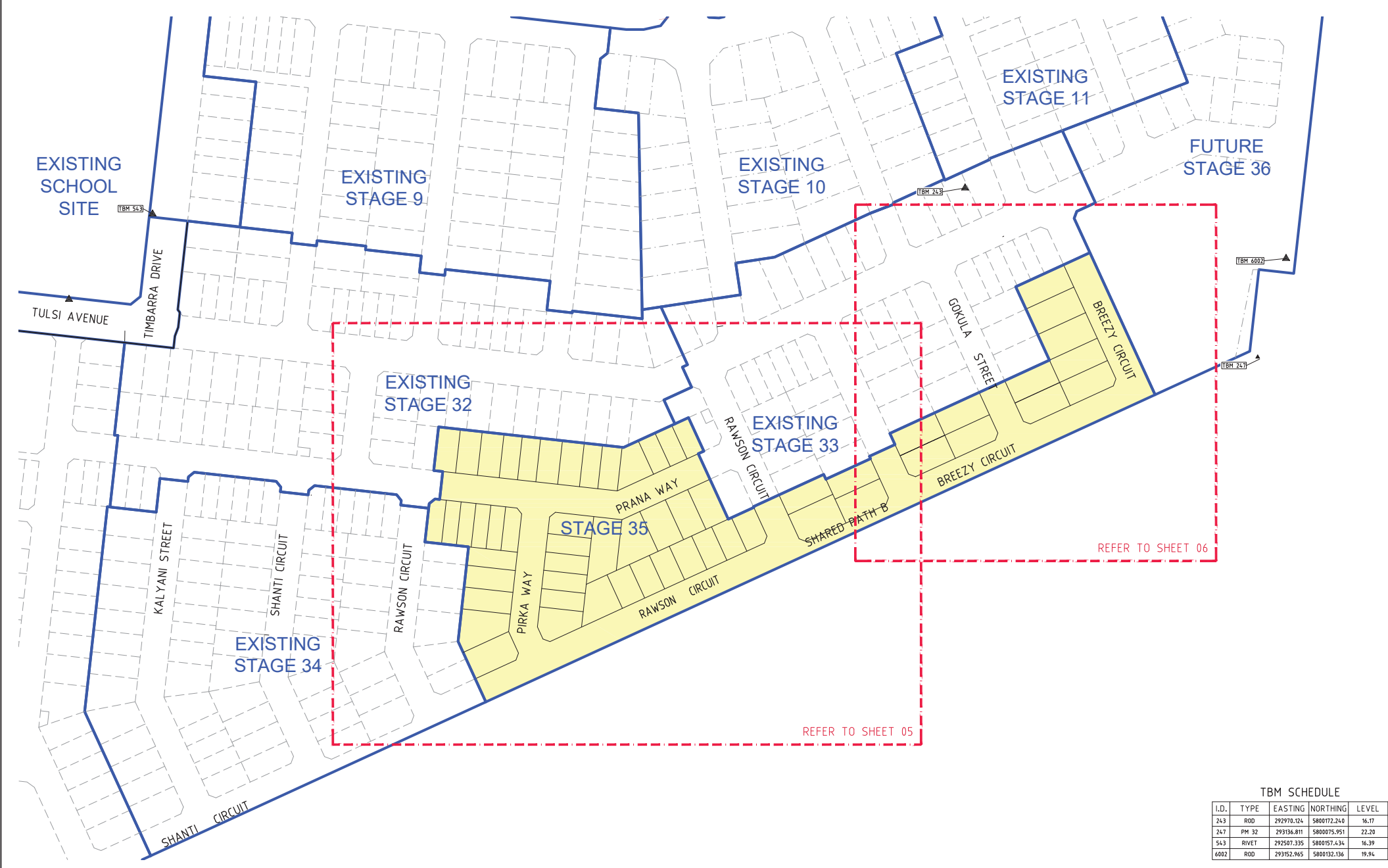


Drawing File: C:\124\_Springs\delon\SYNERGY-MEL\10035-Riverwalk - Stage 35\_1718\1\_DESIGN\01\_A420\04.dwg  
Drawing Title: Riverwalk - Stage 35  
Drawing Date: 03/05/22  
Drawing By: JLB  
Drawing Scale: 1:1  
Drawing Status: Final  
Drawing No: 10935SP01



REV	DESCRIPTION	DATE	AMEND	APPD
0	CONSTRUCTION ISSUE	03/05/22	SR/JB	TL
1				
2				
3				
4				
5				
6				
7				
8				
9				

Drawn  
Date  
AN  
Designed  
Date  
AN  
Checked  
Date  
AN  
Approved  
Date  
AN

M.MATHER  
03/04/22  
3131095  
P.NICHOLSON  
30/03/22  
3791003  
J.HOLLAND  
15/01/21  
972435  
T.LIAKOPOULOS  
03/05/22  
880353

LEGEND  
STAGE BOUNDARY  
DETAIL PLAN BOUNDARY  
CURRENT STAGE

Coords: MGA Levels: AHD

www.1100.com.au

Scale @ A1/A3  
1:1000 / 1:2000

**RIVERWALK  
STAGE 35  
GEELONG ROAD, WERRIBEE  
WYNDHAM CITY COUNCIL  
STAGING PLAN**

**TBM SCHEDULE**

I.D.	TYPE	EASTING	NORTHING	LEVEL
243	R00	292970.124	5800172.240	16.17
247	PM 32	293136.811	5800075.951	22.20
543	RIVET	292507.335	5800157.434	16.39
4002	R00	293152.965	5800132.136	19.94

**DALTON CONSULTING ENGINEERS**  
ABN 78 429 221 049  
VICTORIA  
T 61 3 9813 7400  
W dceng.com.au

QUEENSLAND  
T 61 7 3374 9000  
E info@dceng.com.au

**CONSTRUCTION**

Drawing No. 10935SP01  
Sheet No. 04 of 51

Rev 0

Drawing File: C:\124\_Springs\Area\SWINERS-MEL\10935-Riverwalk - Stage 35\_T196V1.dwg (V4.01)  
Drawing Title: Riverwalk - Stage 35 Detail Plan  
Drawing No: 10935DP01  
Drawing Date: 03/05/22  
Drawing Scale: 1:1000  
Drawing Author: J. L. JACOBSON  
Drawing Checker: J. L. JACOBSON  
Drawing Approver: J. L. JACOBSON  
Drawing Date: 03/05/22  
Drawing Scale: 1:1000  
Drawing Author: J. L. JACOBSON  
Drawing Checker: J. L. JACOBSON  
Drawing Approver: J. L. JACOBSON



TBM SCHEDULE				
I.D.	TYPE	EASTING	NORTHING	LEVEL
243	RDD	292970.124	5800172.240	16.17
247	PM 32	293136.811	5800075.951	22.20
543	RIVET	292507.335	5800157.434	16.39
6002	RDD	293152.965	5800132.136	19.94

**NOTE: TBM'S**  
TBM'S SHOWN IN THE TABLE ABOVE ARE OUTSIDE OF THE SCOPE OF THIS DRAWING. REFER TO SHEET 04 FOR LOCATION OF TBM'S IN RELATION TO STAGE 35 WORKS.

**NOTE: EXISTING SURFACE LEVELS**  
ALL EXISTING SURFACE LEVELS SHOWN ON THIS PLAN ARE PRIOR TO THE COMMENCEMENT OF PERMIT & BULK EARTHWORKS (ICE JOB NUMBER 10864).

**NOTE: END OF PAVEMENT WORKS**  
CONCRETE EDGE STRIP AND AG DRAIN TO BE INSTALLED TO THE END OF ALL PAVEMENT WORKS.

**NOTE: EXISTING SERVICES**  
ALL EXISTING SERVICES UNDER NEW AND PROPOSED ROAD PAVEMENT, FOOTPATH AND DRIVEWAYS TO BE FOR BACKFILLED.

**NOTE: EXISTING STRUCTURES**  
ALL EXISTING DRAINAGE PITS AND SEWER STRUCTURES WITHIN NEW WORKS ARE TO BE ADJUSTED TO MATCH NEW FINISHED SURFACE LEVELS.

**NOTE: TACTILE PAVING**  
TACTILE GROUND SURFACE INDICATORS (TGS/IS) ARE SHOWN INDICATIVELY AND SHOULD BE CONSTRUCTED IN ACCORDANCE WITH AS/NZS 4284.1:2009.

**BEWARE!**  
DEVELOPMENT VICTORIA FTTH OPTIC FIBRE CABLES IN THE VICINITY OF WORKS. TEL: 03 9311 4575.

**BEWARE!**  
NBN OPTIC FIBRE CABLES IN THE VICINITY OF WORKS. TEL: 1800 687 626.

**BEWARE!**  
TELSTRA OPTIC FIBRE CABLES IN THE VICINITY OF WORKS. TEL: 9253 8263.

**CAUTION!**  
TELSTRA MAJOR CABLES ARE IN THE VICINITY OF WORKS.

**DANGER!**  
OVERHEAD ELECTRICITY TRANSMISSION LINES. CONTRACTOR TO EXERCISE EXTREME CAUTION WHEN OPERATING IN THE VICINITY OF THESE LINES. THE CONTRACTOR MUST ADHERE TO ALL "NO GO ZONE" REQUIREMENTS OF THE POWER AUTHORITY.

**WARNING!**  
NO DRAINAGE WORKS SHALL COMMENCE UNTIL THE CONTRACTOR CONFIRMS THE I.L. OF ALL EXISTING DRAINS, AND CONFIRMS IN WRITING WITH THE ENGINEERING SUPERVISOR.

**WARNING!**  
THE LOCATION OF EXISTING SERVICES SHOWN ON THESE PLANS MUST BE PROVEN ON SITE, THE APPROPRIATE AUTHORITY MUST BE CONTACTED AND THE SERVICES LOCATED PRIOR TO COMMENCEMENT OF ANY WORKS.

**WARNING!**  
**BEWARE OF ASBESTOS!**  
SOME UNDERGROUND SERVICES MAY BE CONSTRUCTED FROM ASBESTOS CONTAINING MATERIAL. CONTACT THE SUPERINTENDENT FOR INSTRUCTIONS ON HOW TO MANAGE ANY POTENTIAL ASBESTOS HAZARD.

TABLE OF SERVICE LOCATIONS									
STREET NAME	SEW	DW	NDW	GAS	COMS	ELEC	POLES	BOK	
BREEZY CCT. LOTS 3548-3549	-	2.90 E	2.50 E	2.10 E	1.775 W	2.20 W	+0.80 W	4.35	
BREEZY CCT. LOTS 3548-3554	-	3.60 N	3.15 N	2.75 N	-	-	-	4.85 N/2.35 S	
BREEZY CCT. LOTS 3555-3558	1.00 W	2.90 W	2.50 W	2.10 W	2.275 E	2.70 E	+0.80 E	4.35 W/4.85 E	
GOKULA STREET	1.00 E	2.90 W	2.50 W	2.10 W	1.775 E	2.20 E	+0.80 E	4.35	
PIRKA WAY	1.00 E/W	2.90 W	2.50 W	2.10 W	1.775 E	2.20 E	+0.80 E	4.35	
PRANA WAY	1.00 S	2.90 S	2.50 S	2.10 S	1.775 N	2.20 N	+0.80 N	4.35	
RAWSON CCT. LOT 3524	-	3.60 N	3.15 N	2.75 N	-	-	-	4.85 N/2.35 S	
RAWSON CCT. LOTS 3530-3538	-	5.10 N	4.65 N	4.25 N	2.275 N	2.70 N	+0.80 N	6.35 N/2.35 S	
RAWSON CCT. LOTS 3545-3544	-	2.95 E	2.50 E	2.10 E	1.775 W	2.20 W	+0.80 W	4.35	

• FROM BACK OF KERB

REV	DESCRIPTION	DATE	AMEND	APPD
0	CONSTRUCTION ISSUE	03/05/22	SR/BJB	TL

Drawn Date: 03/04/22  
Designed Date: 31/10/05  
Designed By: P. NICHOLSON  
Checked Date: 30/03/22  
Checked By: J. JACOBSON  
Approved Date: 15/01/21  
Approved By: T. LIKAKOPOULOS  
Date: 03/05/22  
AN: 880263

**LEGEND**

Ex W - EX. WATER MAIN  
Ex G - EX. GAS MAIN  
Ex E - EX. ELECTRICAL CABLE  
Ex S - EX. SEWER MAIN & PIT  
Ex T - EX. T-PIPE  
Ex C - EX. CABLE & PIT  
Ex D - EX. DRAIN & PIT  
Ex T - EX. T-PIPE  
Ex C - EX. CABLE & PIT  
Ex D - EX. DRAIN & PIT

G - GAS  
GC - GAS CONDUIT  
W - WATER  
WC - WATER CONDUIT  
RW - RECYCLED WATER  
REC - REC. WATER CONDUIT  
E - ELECTRICITY  
T - TELECOMMUNICATIONS

REGRADE LOT AT P1 IN 1 IN 50  
OVERLAND FLOW  
SEWER MAIN & MANHOLE  
HOUSE ON 1 PROP. RAIL  
FRESH SURFACE LEVEL  
EXIST. SURFACE LEVEL  
PSM / TBM

LIMIT OF WORKS  
ACoustic WALL  
STREET SIGN  
EX. TREE TO REMAIN  
HEAVY DUTY CROSSOVER  
FILLING OVER 300mm  
ASPHALT PAVEMENT  
CONCRETE PATH 1.0m W  
CONCRETE SHARED PATH

Coords: MGA Levels: AHD  
Scale: A1/A3  
1:500 / 1:1000



**RIVERWALK**  
STAGE 35  
GEELONG ROAD, WERRIBEE  
WYNDHAM CITY COUNCIL  
DETAIL PLAN  
SHEET 01 OF 02  
Drawing No. 10935DP01  
Sheet No. 05 of 51

**DALTON CONSULTING ENGINEERS**  
ABN 78 429 221 049  
VICTORIA  
TEL 3 9813 7400  
W dceeng.com.au  
E info@dceeng.com.au

**CONSTRUCTION**



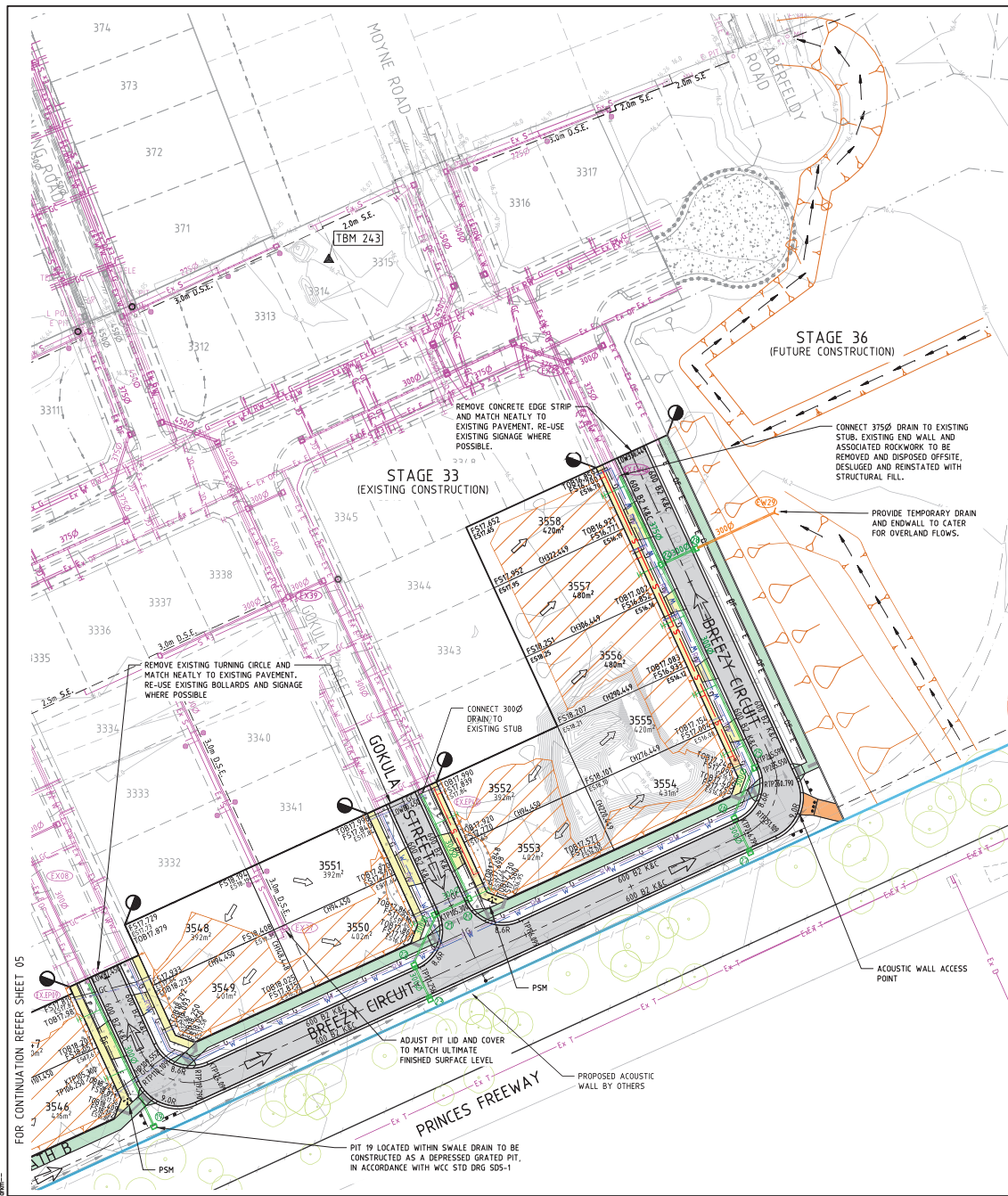



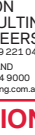
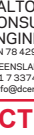
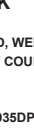
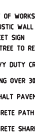


TABLE OF SERVICE LOCATIONS

STREET NAME	SEW	DW	NDW	GAS	COMS	ELEC	POLES	BOK
BREEZY CCT. LOTS 3548-3549	-	2.90 E	2.50 E	2.10 E	1.775 W	2.20 W	+0.80 W	4.35
BREEZY CCT. LOTS 3548-3554	-	3.60 N	3.15 N	2.75 N	-	-	-	4.85 N/2.35 S
BREEZY CCT. LOTS 3554-3558	1.00 W	2.90 W	2.50 W	2.10 W	2.275 E	2.70 E	+0.80 E	4.35 W/4.85 E
GOKULA STREET	1.00 E	2.90 W	2.50 W	2.10 W	1.775 E	2.20 E	+0.80 E	4.35
PIRKA WAY	1.00 E/W	2.90 W	2.50 W	2.10 W	1.775 E	2.20 E	+0.80 E	4.35
PRANA WAY	1.00 S	2.90 S	2.50 S	2.10 S	1.775 N	2.20 N	+0.80 N	4.35
RAWSON CCT. LOT 3524	-	3.60 N	3.15 N	2.75 N	-	-	-	4.85 N/2.35 S
RAWSON CCT. LOTS 3530-3538	-	5.10 N	4.65 N	4.25 N	2.275 N	2.70 N	+0.80 N	6.35 N/2.35 S
RAWSON CCT. LOTS 3545-3544	-	2.95 E	2.50 E	2.10 E	1.775 W	2.20 W	+0.80 W	4.35

• FROM BACK OF KERB

LEGEND

Ex W	Ex WATER MAIN	G	GAS
Ex G	Ex GAS MAIN	GC	GAS CONDUIT
Ex E	Ex ELECTRICAL CABLE	W	WATER
Ex S	Ex SEWER MAIN & PIT	WC	WATER CONDUIT
Ex T	Ex TEL. CABLE & PIT	RW	RECYCLED WATER
Ex D	Ex DRAIN & PIT	REC W	REC. WATER CONDUIT
Ex TS	Ex TEMP. SW DRAIN & PIT	E	ELECTRICITY
Ex TD	Ex TEMP. SW DRAIN & PIT	T	TELECOMMUNICATIONS



TBM SCHEDULE

I.D.	TYPE	EASTING	NORTHING	LEVEL
243	R00	292970.124	5800172.240	16.17
247	PM 32	293136.811	5800075.951	22.20
543	RIVET	292507.335	5800157.434	16.39
6002	R00	293152.965	5800132.136	19.94

NOTE: TBM'S

TBM'S SHOWN IN THE TABLE ABOVE ARE OUTSIDE OF THE SCOPE OF THIS DRAWING. REFER TO SHEET 04 FOR LOCATION OF TBM'S IN RELATION TO STAGE 35 WORKS.

NOTE: EXISTING SURFACE LEVELS

ALL EXISTING SURFACE LEVELS SHOWN ON THIS PLAN ARE PRIOR TO THE COMMENCEMENT OF PERMIT 6 BULK EARTHWORKS (ICE JOB NUMBER 10860).

NOTE: END OF PAVEMENT WORKS

CONCRETE EDGE STRIP AND AG DRAIN TO BE INSTALLED TO THE END OF ALL PAVEMENT WORKS.

NOTE: EXISTING SERVICES

ALL EXISTING SERVICES UNDER NEW AND PROPOSED ROAD PAVEMENT, FOOTPATH AND DRIVEWAYS TO BE FOR BACKFILLED.

NOTE: EXISTING STRUCTURES

ALL EXISTING DRAINAGE PITS AND SEWER STRUCTURES WITHIN NEW WORKS ARE TO BE ADJUSTED TO MATCH NEW FINISHED SURFACE LEVELS.

NOTE: TACTILE PAVING

TACTILE GROUND SURFACE INDICATORS (TGS/S) ARE SHOWN INDICATIVELY AND SHOULD BE CONSTRUCTED IN ACCORDANCE WITH AS/NZS 1428.4.1:2009.

BEWARE!

DEVELOPMENT VICTORIA FTTH OPTIC FIBRE CABLES IN THE VICINITY OF WORKS. TEL: 03 9311 4575.

BEWARE!

NBN OPTIC FIBRE CABLES IN THE VICINITY OF WORKS. TEL: 1800 687 626.

BEWARE!

TELSTRA OPTIC FIBRE CABLES IN THE VICINITY OF WORKS. TEL: 9253 8263.

CAUTION!

TELSTRA MAJOR CABLES ARE IN THE VICINITY OF WORKS.

DANGER!

OVERHEAD ELECTRICITY TRANSMISSION LINES. CONTRACTOR TO EXERCISE EXTREME CAUTION WHEN OPERATING IN THE VICINITY OF THESE LINES. THE CONTRACTOR MUST ADHERE TO ALL "NO GO ZONE" REQUIREMENTS OF THE POWER AUTHORITY.

WARNING!

NO DRAINAGE WORKS SHALL COMMENCE UNTIL THE CONTRACTOR CONFIRMS THE I.L. OF ALL EXISTING DRAINS, AND CONFIRMS IN WRITING WITH THE ENGINEERING SUPERVISOR.

WARNING!

THE LOCATION OF EXISTING SERVICES SHOWN ON THESE PLANS MUST BE PROVEN ON SITE, THE APPROPRIATE AUTHORITY MUST BE CONTACTED AND THE SERVICES LOCATED PRIOR TO COMMENCEMENT OF ANY WORKS.

WARNING!

BEWARE OF ASBESTOS!  
SOME UNDERGROUND SERVICES MAY BE CONSTRUCTED FROM ASBESTOS CONTAINING MATERIAL. CONTACT THE SUPERINTENDENT FOR INSTRUCTIONS ON HOW TO MANAGE ANY POTENTIAL ASBESTOS HAZARD.

RIVERWALK  
STAGE 35  
GEELONG ROAD, WERRIBEE  
WYNDHAM CITY COUNCIL  
DETAIL PLAN  
SHEET 02 OF 02  
Drawing No. 10935DP02  
Rev 0

**DALTON CONSULTING ENGINEERS**  
ABN 78 429 221 049  
QUEENSLAND  
T 61 7 3374 9000  
E info@daltoneng.com.au  
**CONSTRUCTION**

